



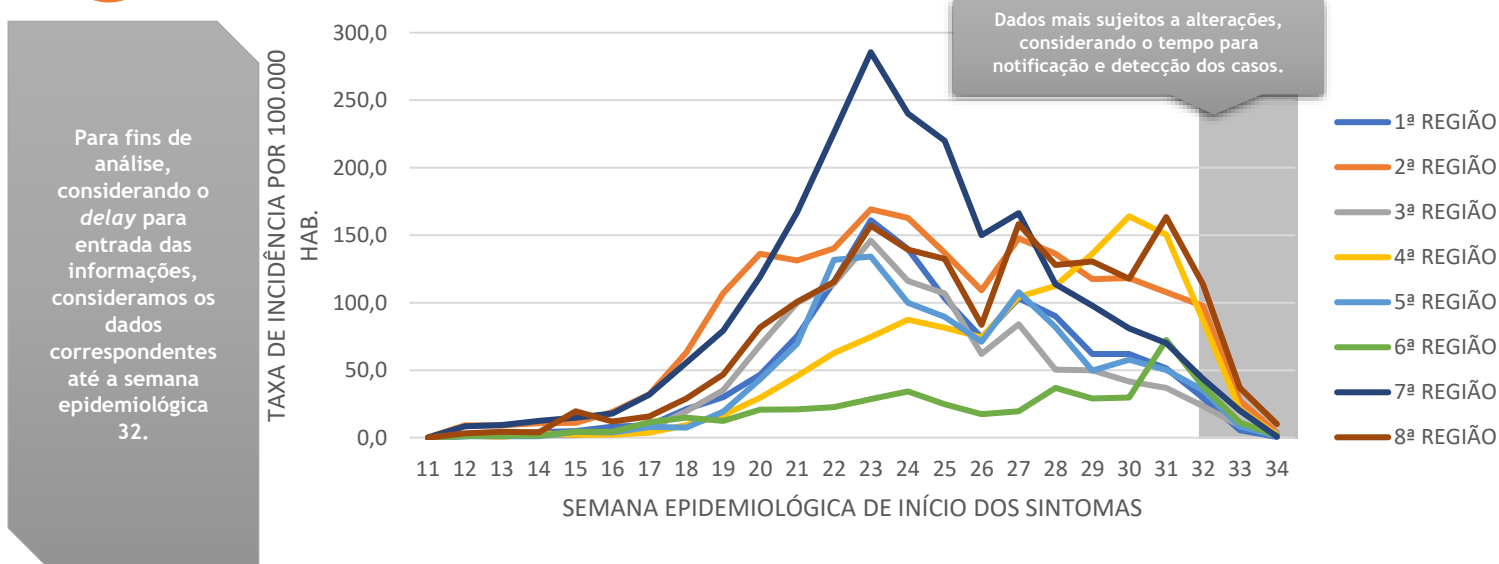
PANORAMA EPIDEMIOLÓGICO*



Fonte: SUVIGE/CPS/SESAP; FormSUScap/E-SUS VE-MS; GAL/LACEN-RN; Lab. Privado; Dados extraídos em 18/08/2020 (SE 34) às 23h, sujeitos a alterações. *São considerados casos inconclusivos os casos suspeitos para os quais não foi possível realizar diagnóstico laboratorial.



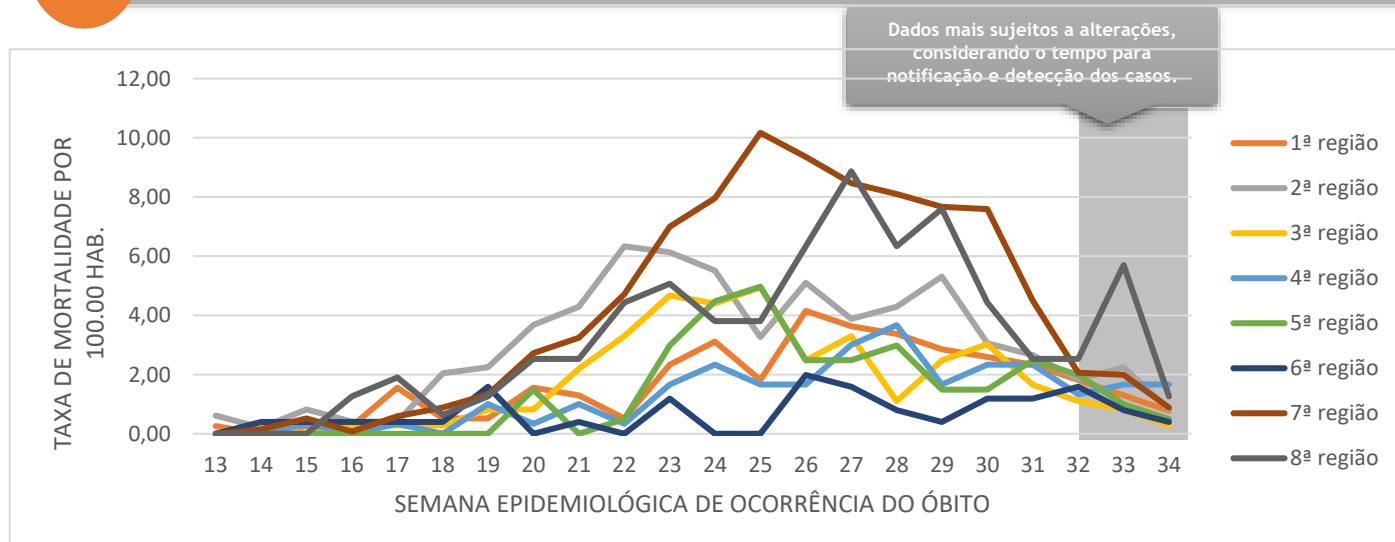
INCIDÊNCIA (CASOS CONFIRMADOS/100.000 HAB) POR REGIÃO DE SAÚDE



Fonte: SUVIGE/CPS/SESAP; SIVEP-Gripe/E-SUS VE-MS; GAL/LACEN-RN; Lab. Privado; Dados extraídos em 18/08/2020 (SE 34) às 23h, sujeitos a alterações.



MORTALIDADE (ÓBITOS CONFIRMADOS/100.000 HAB) POR REGIÃO DE SAÚDE

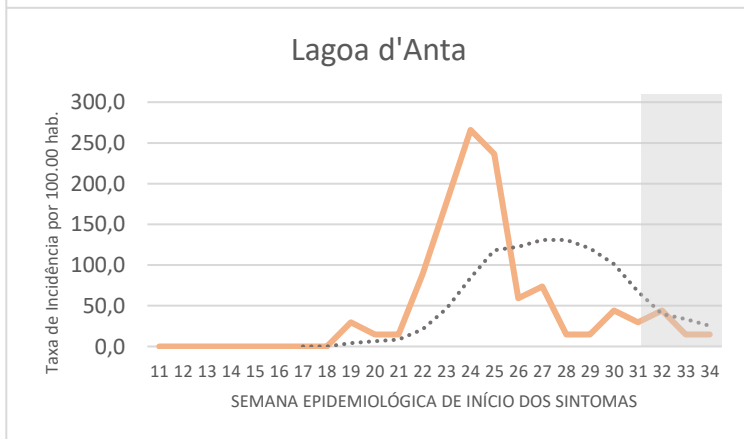
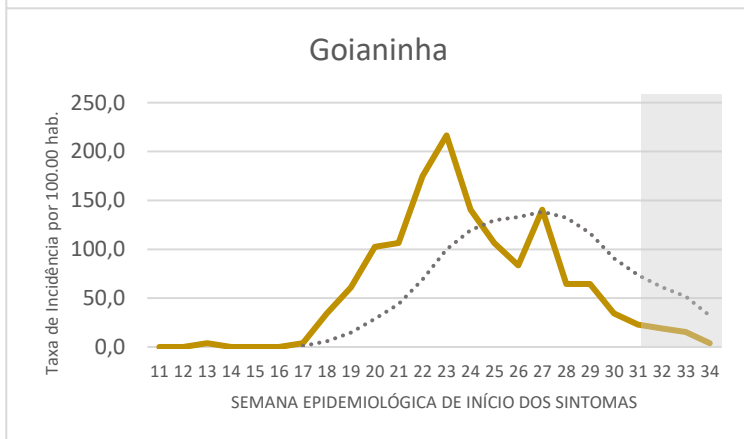
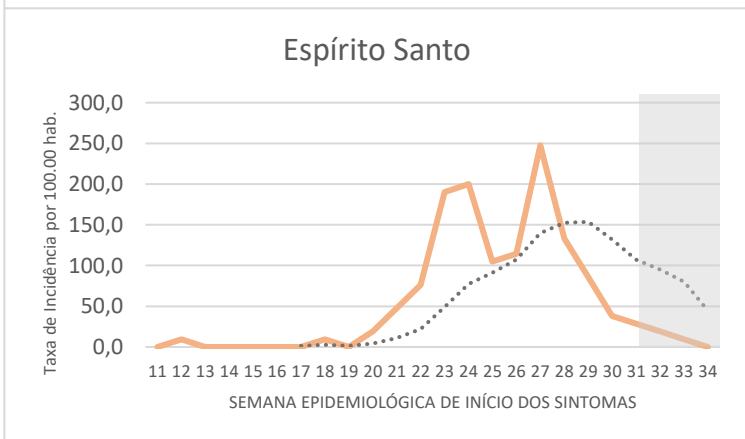
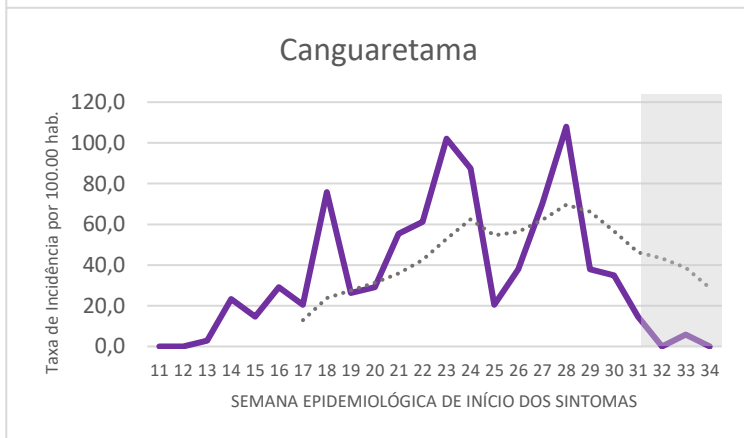
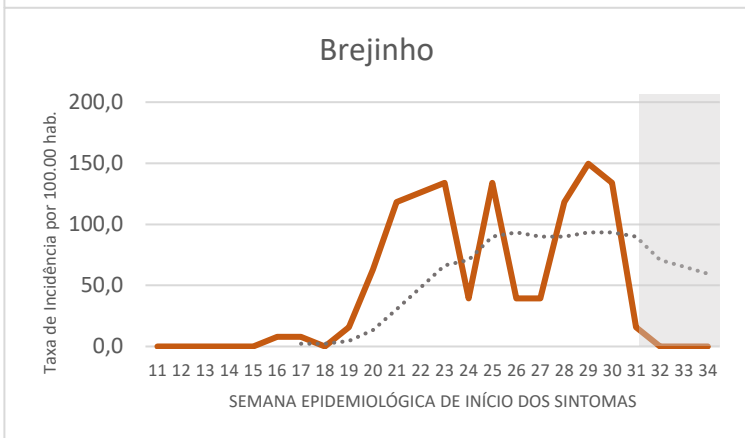
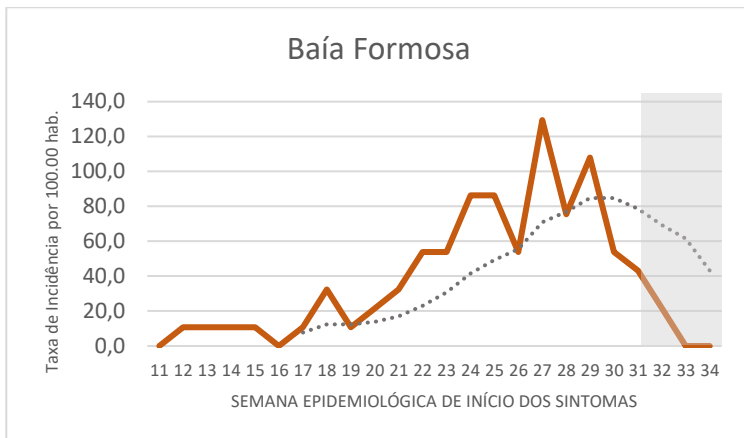
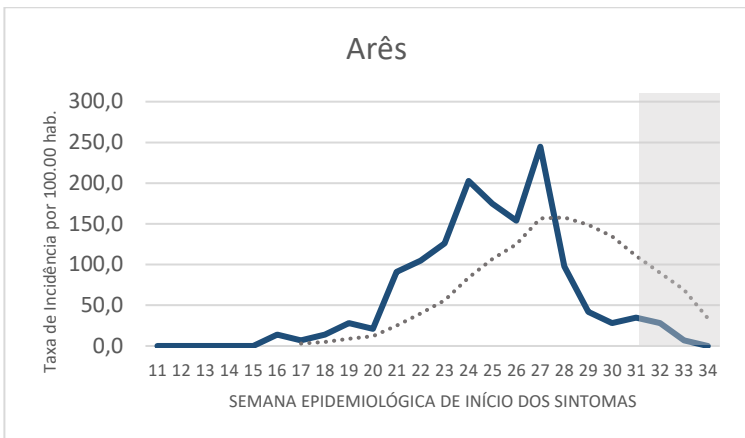


Fonte: SUVIGE/CPS/SESAP; SIVEP-Gripe/E-SUS VE-MS; GAL/LACEN-RN; Lab. Privado; Dados extraídos em 18/08/2020 (SE 34) às 23h, sujeitos a alterações.





1ª REGIÃO DE SAÚDE - SÃO JOSÉ DO MIPIBU - INCIDÊNCIA DE CASOS DE COVID-19 POR 100.000 HAB

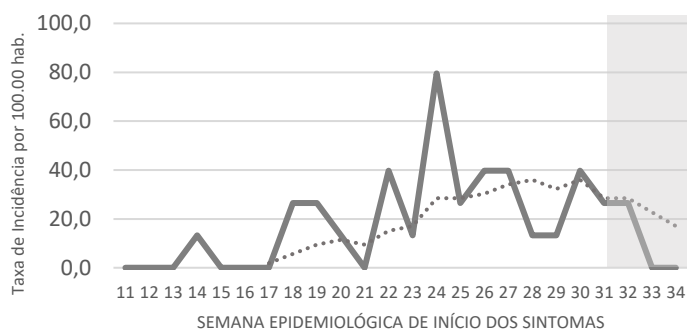


Fonte: SUVIGE/CPS/SESAP; SIVEP-Gripe/E-SUS VE-MS; GAL/LACEN-RN; Lab. Privado; Dados extraídos em 18/08/2020 (SE 34) às 23h, sujeitos a alterações.

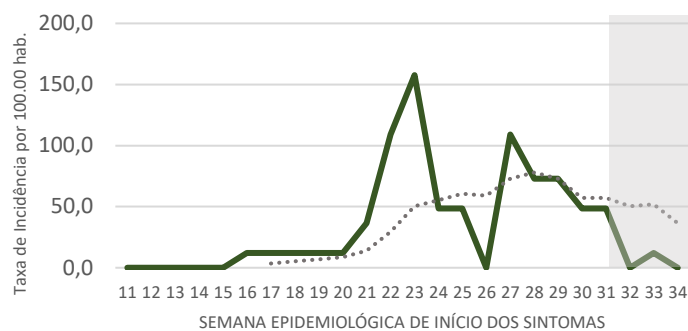
— Incidência (Linha contínua) — 7 por Média Móvel (Linha pontilhada)



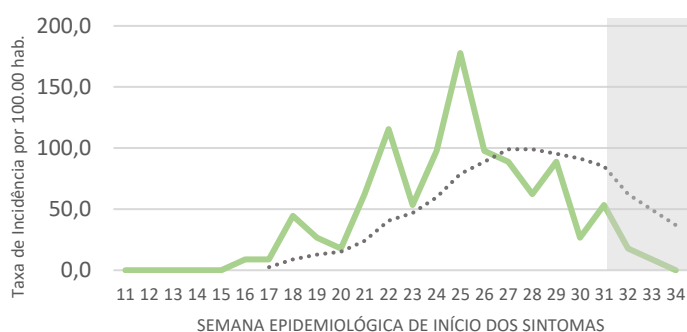
Lagoa de Pedras



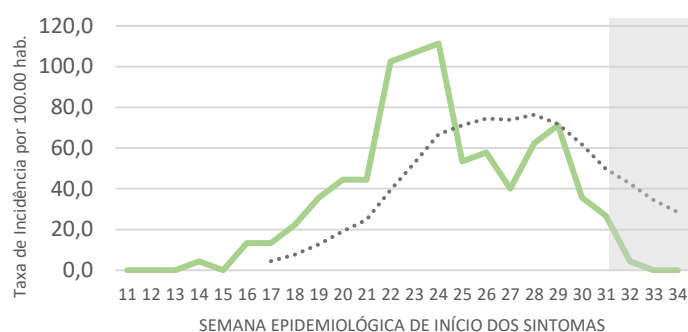
Lagoa Salgada



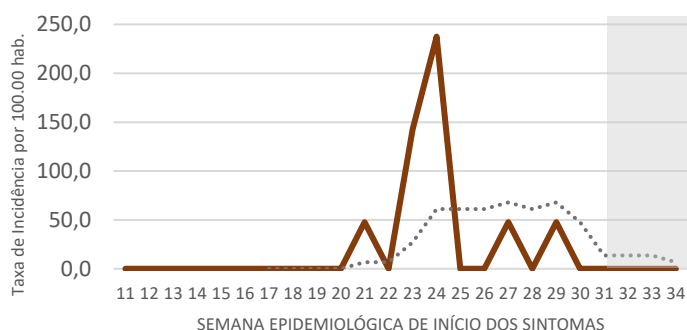
Montanhas



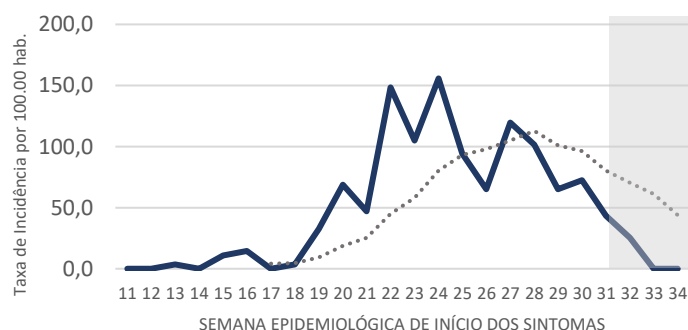
Monte Alegre



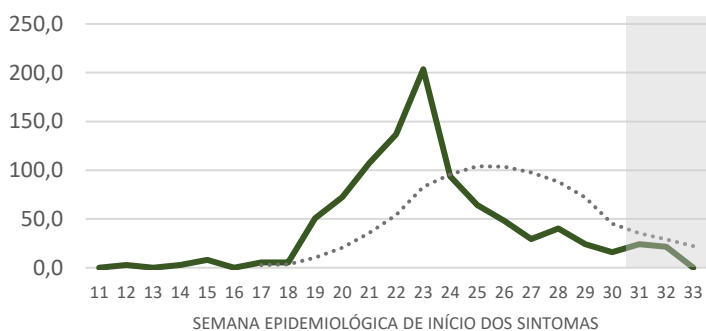
Monte das Gameleiras



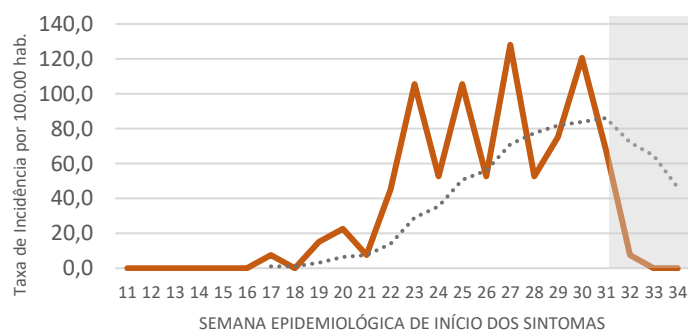
Nísia Floresta



Nova Cruz



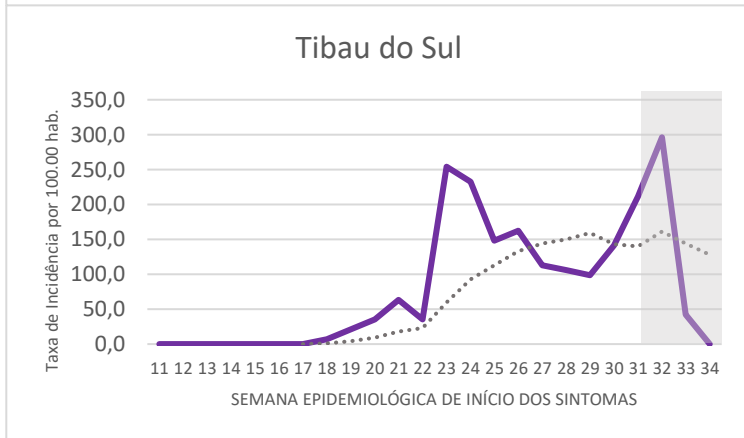
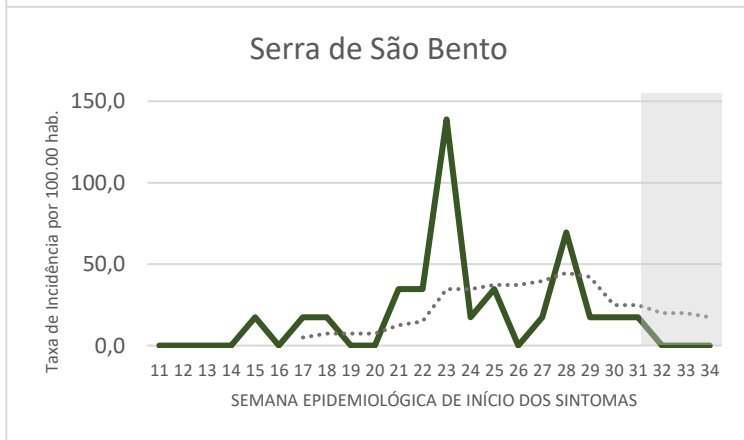
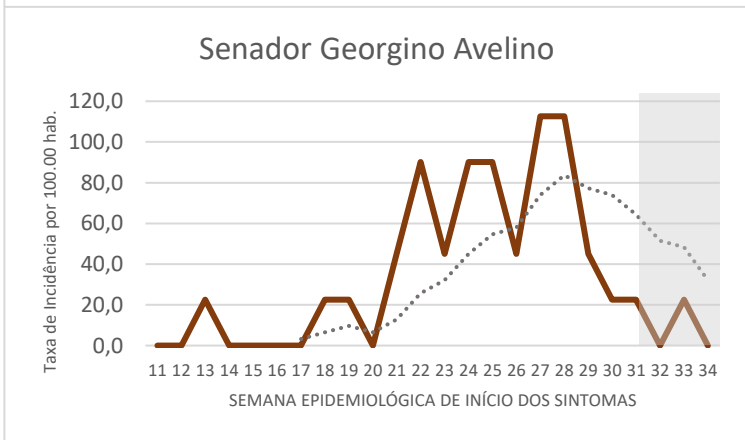
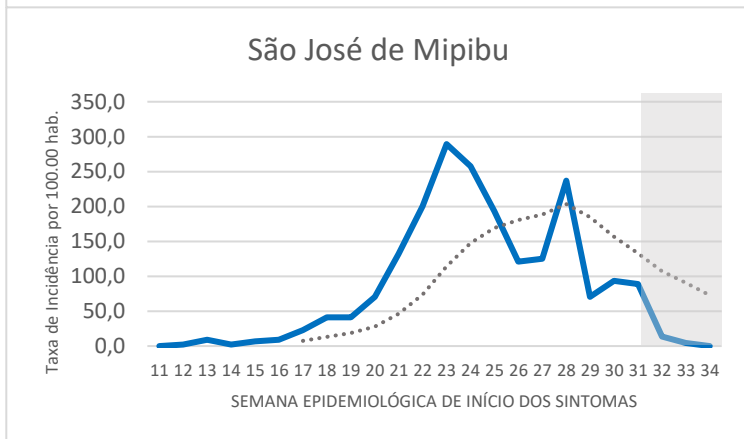
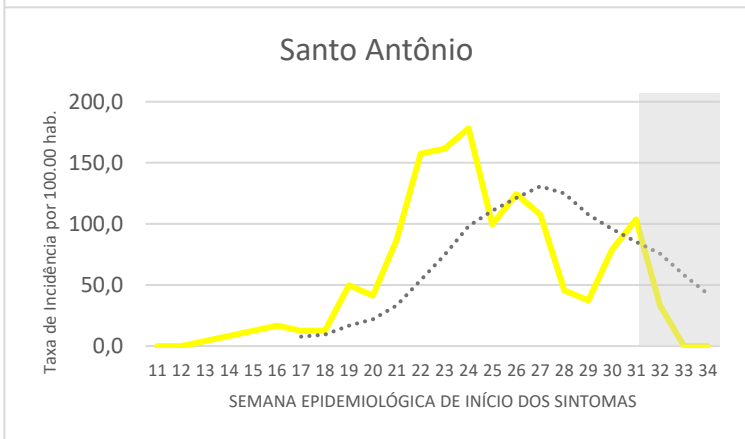
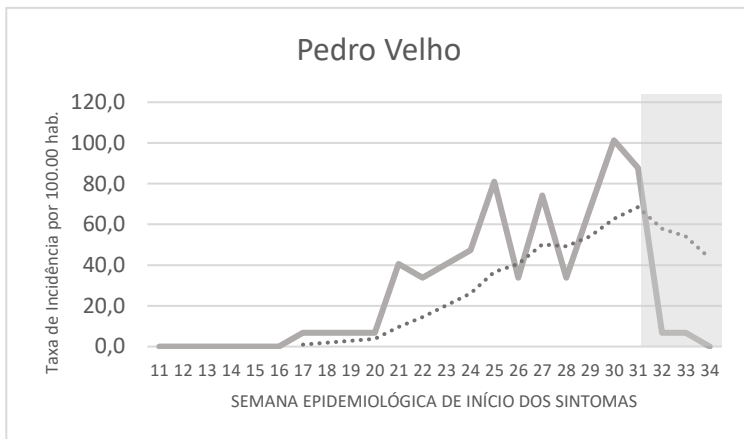
Passa e Fica



— Incidência (Linha contínua) 7 por Média Móvel (Linha pontilhada)

Fonte: SUVIGE/CPS/SESAP; SIVEP-Gripe/E-SUS VE-MS; GAL/LACEN-RN; Lab. Privado; Dados extraídos em 18/08/2020 (SE 34) às 23h, sujeitos a alterações.

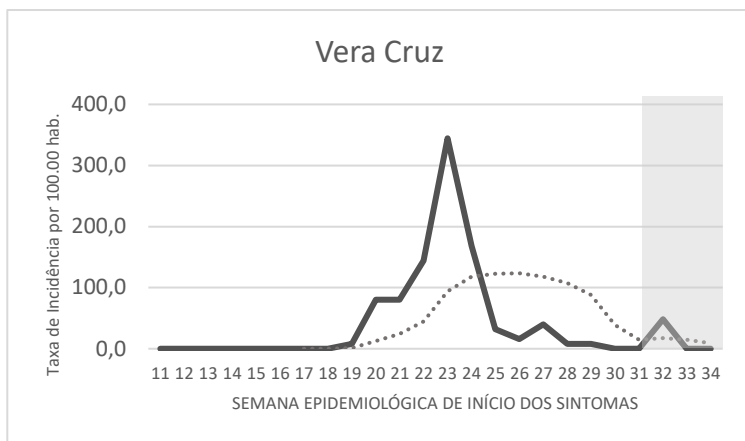




— Incidência (Linha contínua) 7 por Média Móvel (Linha pontilhada)

Fonte: SUVIGE/CPS/SESAP; SIVEP-Gripe/E-SUS VE-MS; GAL/LACEN-RN; Lab. Privado; Dados extraídos em 18/08/2020 (SE 34) às 23h, sujeitos a alterações.





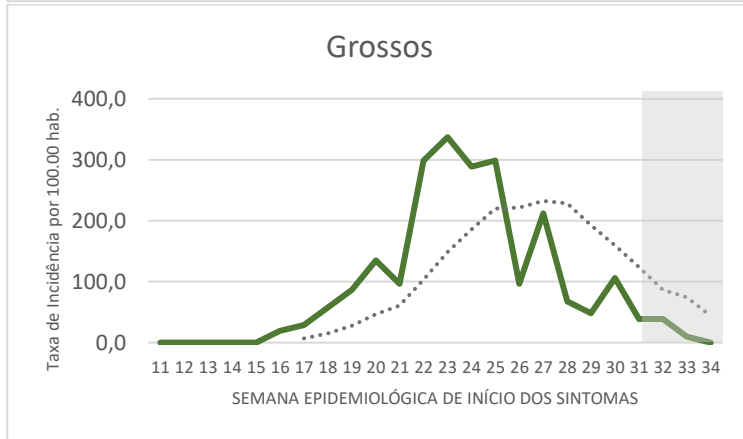
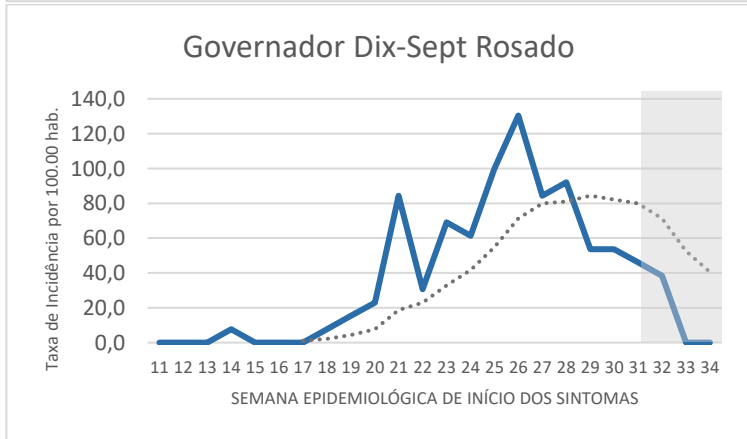
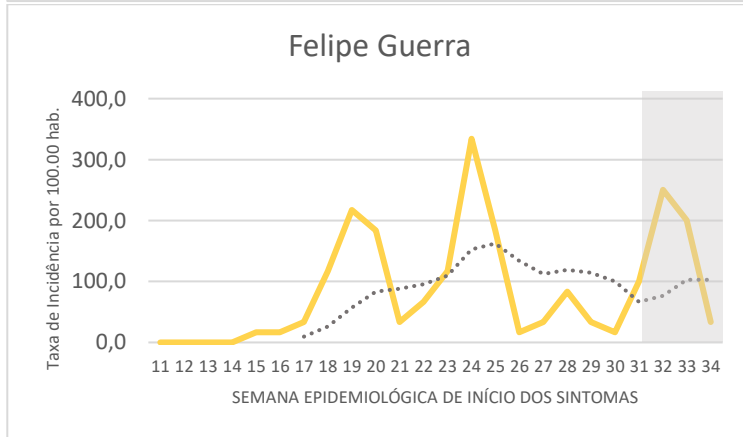
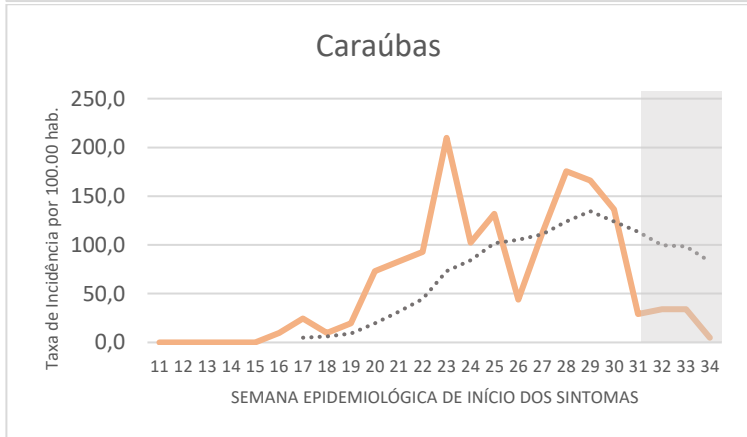
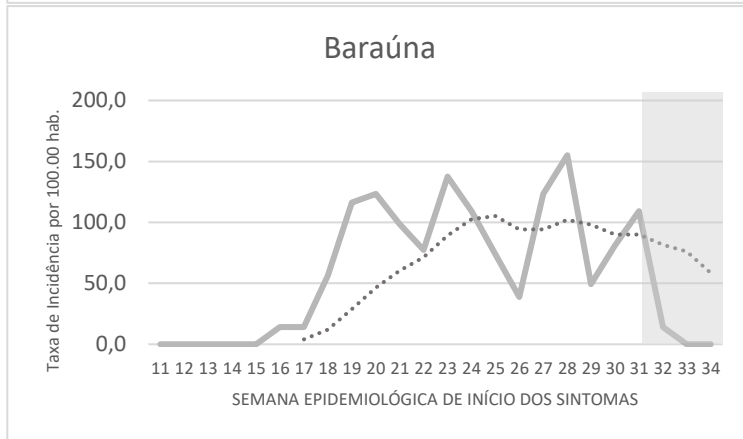
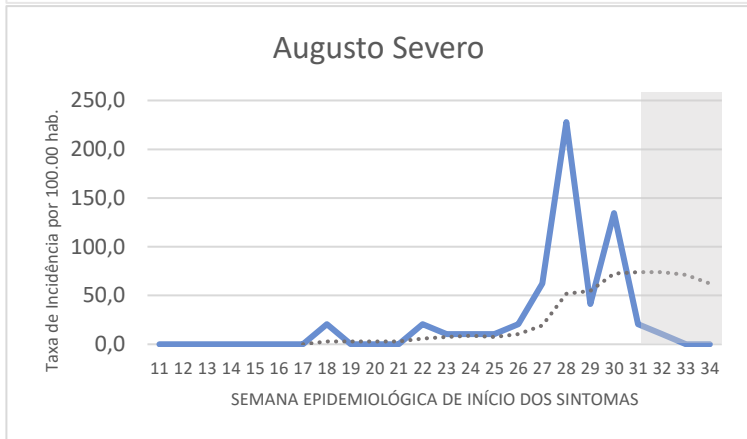
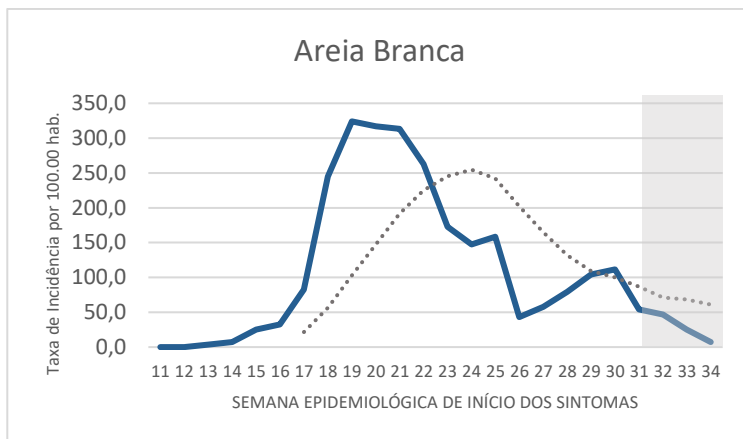
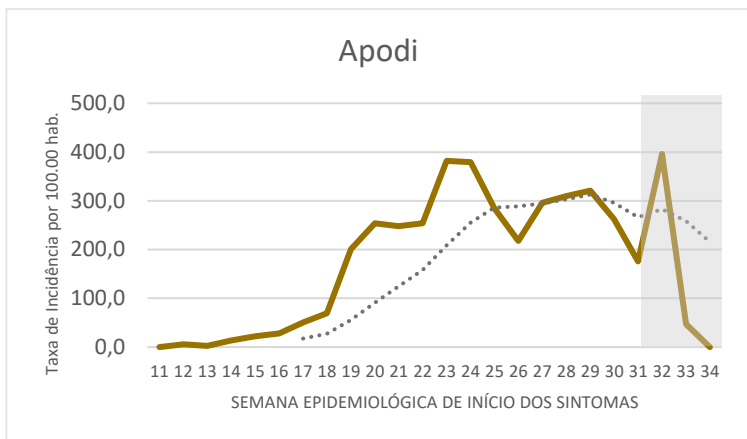
— Incidência (Linha contínua) 7 por Média Móvel (Linha pontilhada)

Fonte: SUVIGE/CPS/SESAP; SIVEP-Gripe/E-SUS VE-MS; GAL/LACEN-RN; Lab. Privado; Dados extraídos em 18/08/2020 (SE 34) às 23h, sujeitos a alterações.






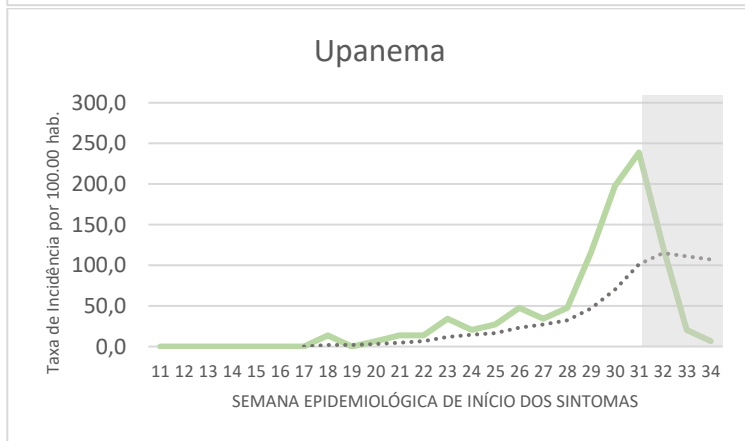
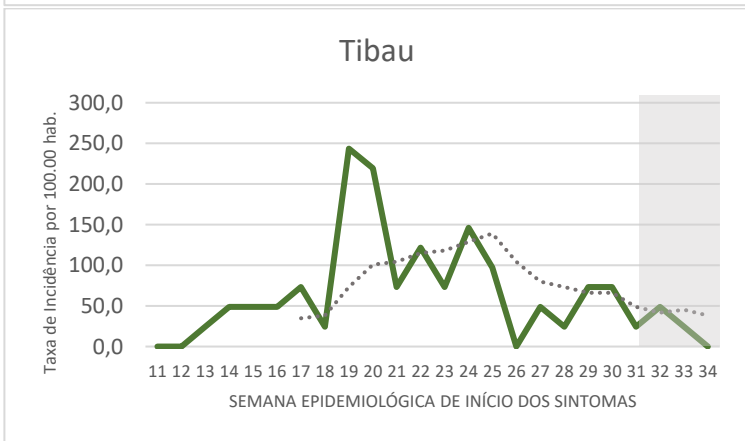
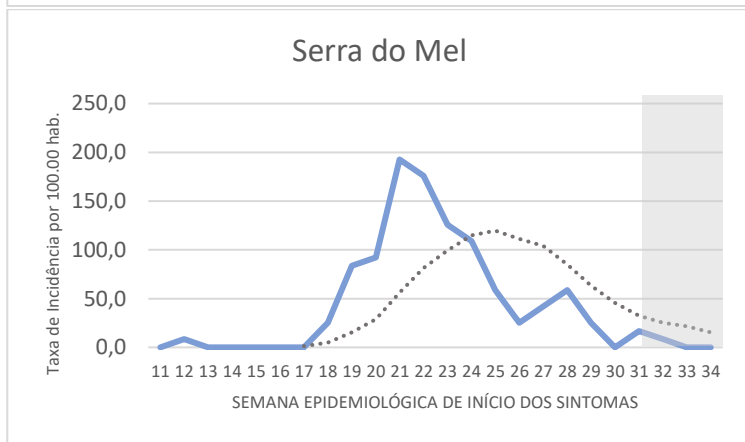
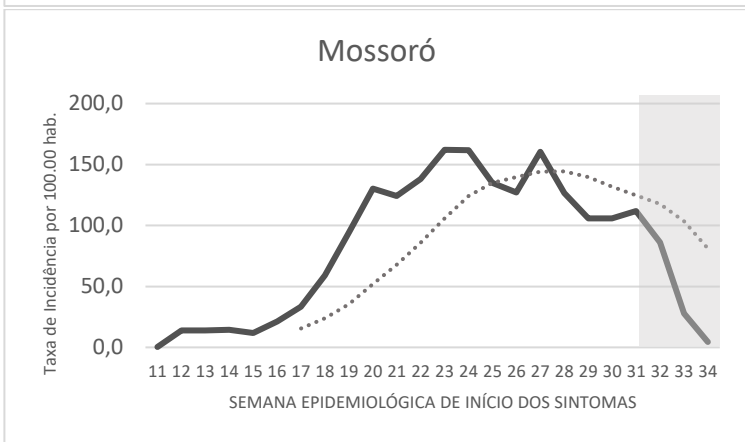
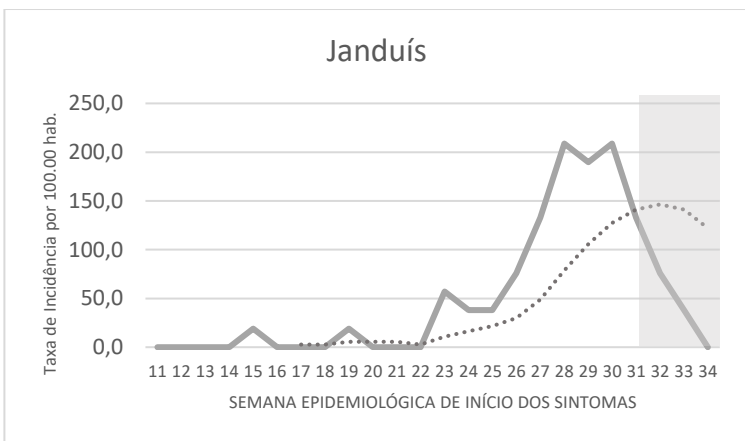
2ª REGIÃO DE SAÚDE - MOSSORÓ - INCIDÊNCIA DE CASOS DE COVID-19 POR 100.000 HAB



Fonte: SUVIGE/CPS/SESAP; SIVEP-Gripe/E-SUS VE-MS; GAL/LACEN-RN; Lab. Privado; Dados extraídos em 18/08/2020 (SE 34) às 23h, sujeitos a alterações.

— Incidência (Linha contínua) — 7 por Média Móvel (Linha pontilhada)





— Incidência (Linha contínua) - - - - - 7 por Média Móvel (Linha pontilhada)

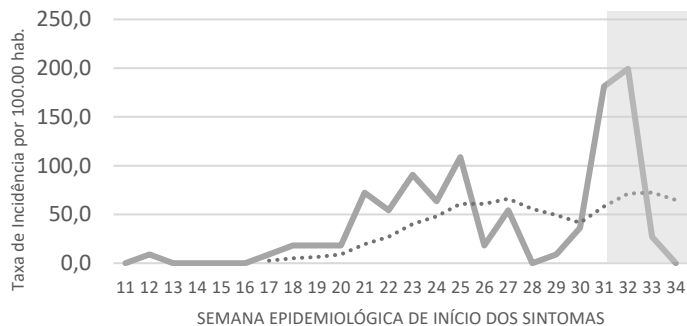
Fonte: SUVIGE/CPS/SESAP; SIVEP-Gripe/E-SUS VE-MS; GAL/LACEN-RN; Lab. Privado; Dados extraídos em 18/08/2020 (SE 34) às 23h, sujeitos a alterações.



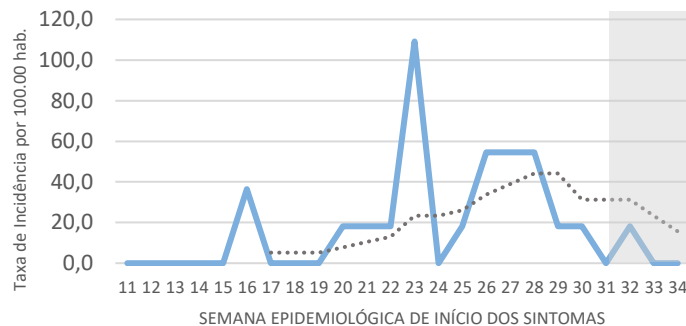


3ª REGIÃO DE SAÚDE - JOÃO CÂMARA - INCIDÊNCIA DE CASOS DE COVID-19 POR 100.000 HAB.

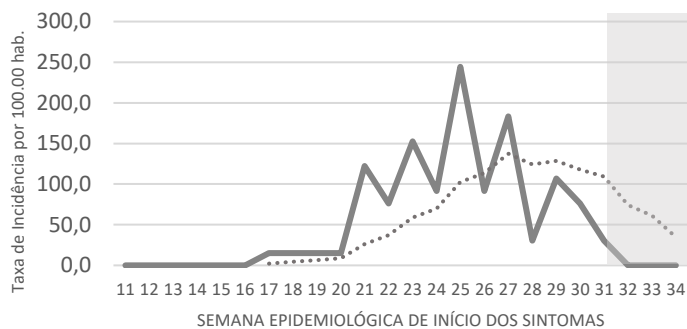
Afonso Bezerra



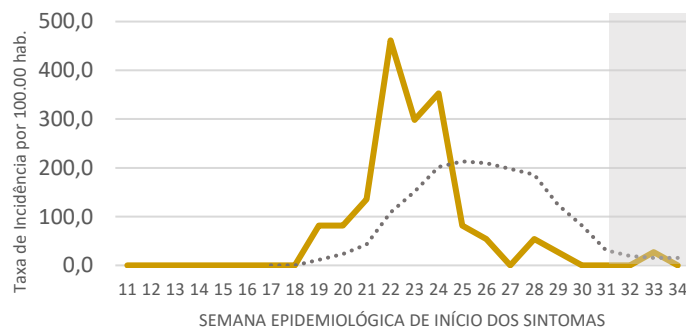
Bento Fernandes



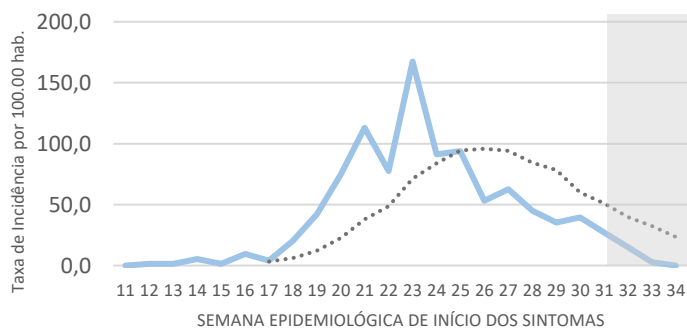
Caiçara do Norte



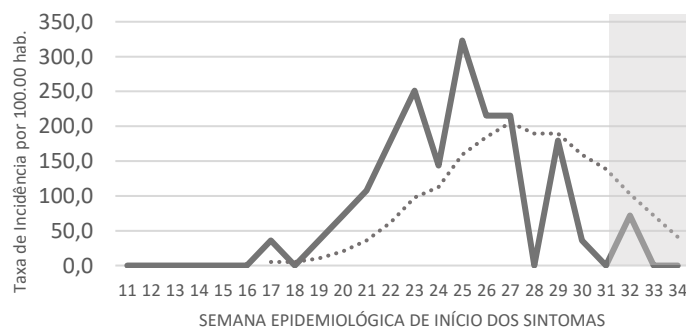
Caiçara do Rio do Vento



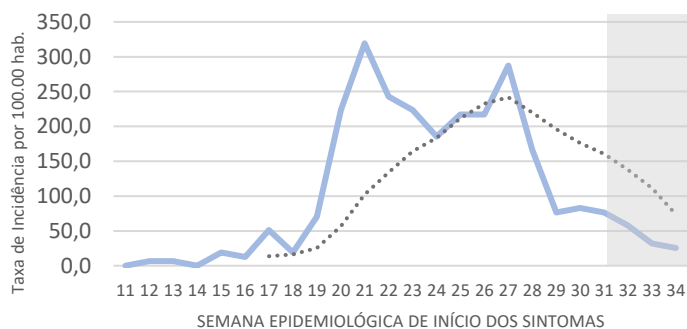
Ceará-Mirim



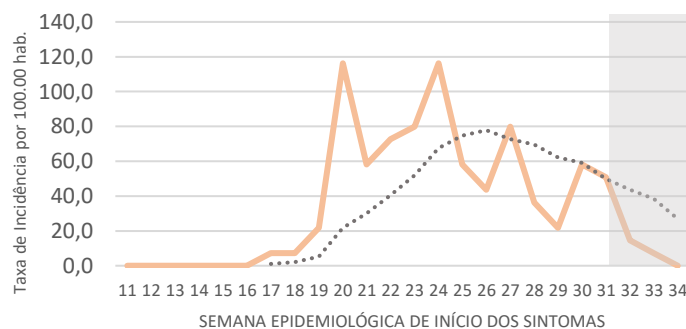
Galinhos



Guamaré



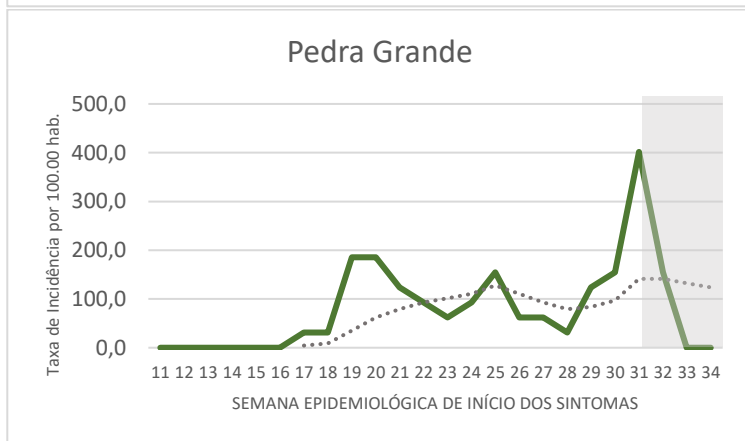
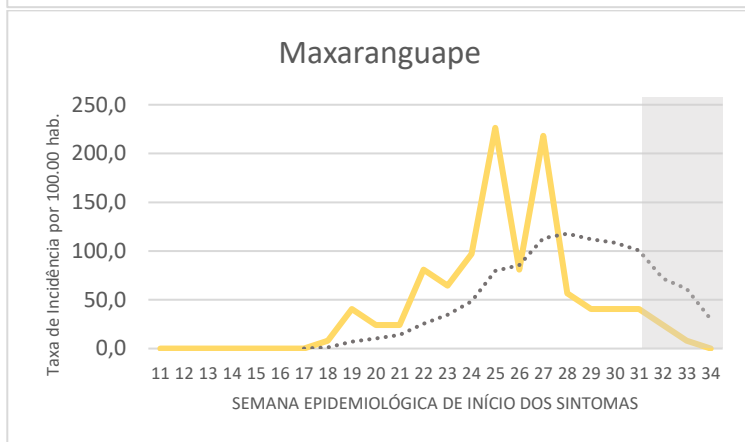
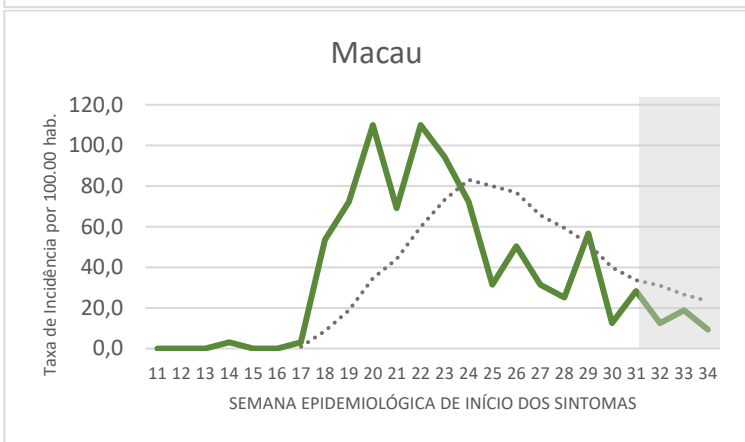
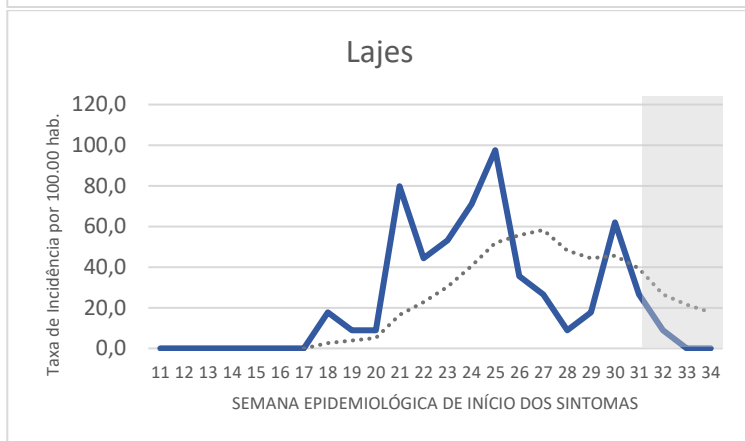
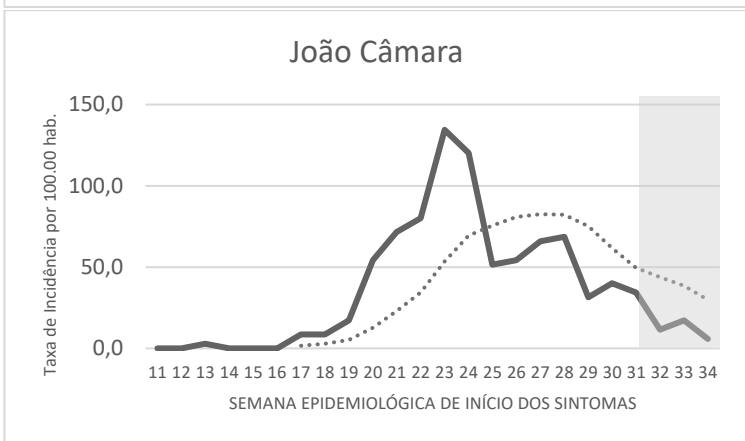
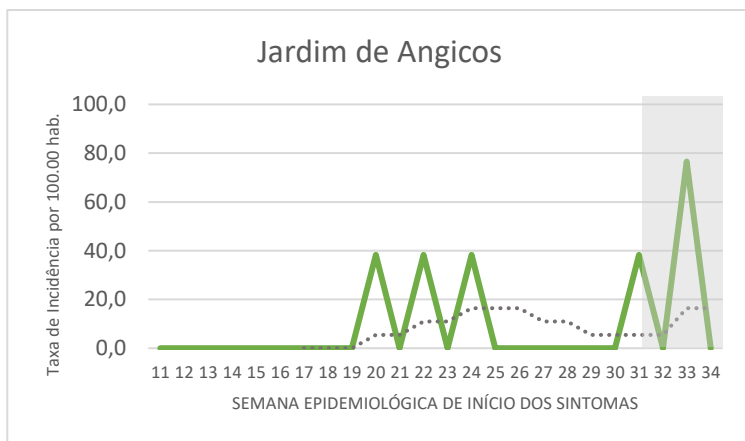
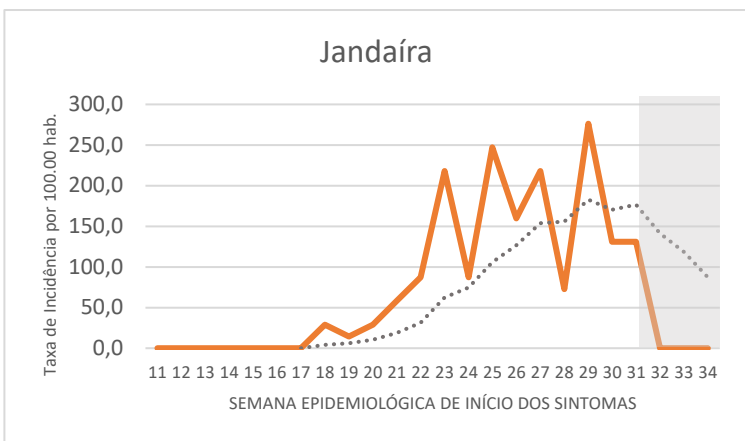
Ielmo Marinho



Fonte: SUVIGE/CPS/SESAP; SIVEP-Gripe/E-SUS VE-MS; GAL/LACEN-RN; Lab. Privado; Dados extraídos em 18/08/2020 (SE 34) às 23h, sujeitos a alterações.

Incidência (Linha contínua) 7 por Média Móvel (Linha pontilhada)



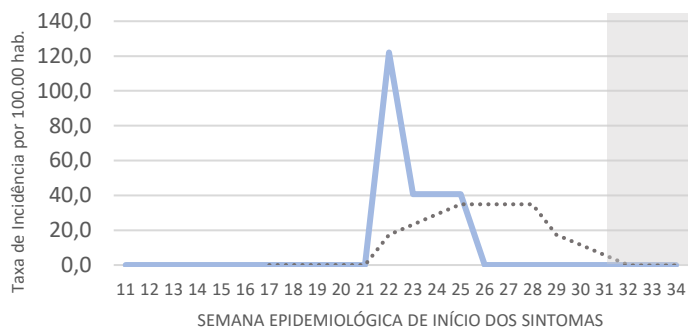


— Incidência (Linha contínua) — 7 por Média Móvel (Linha pontilhada)

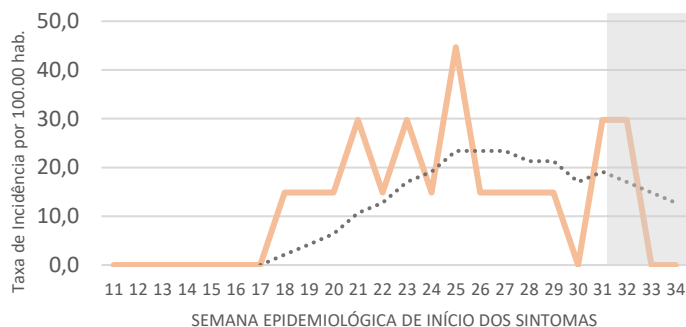
Fonte: SUVIGE/CPS/SESAP; SIVEP-Gripe/E-SUS VE-MS; GAL/LACEN-RN; Lab. Privado; Dados extraídos em 18/08/2020 (SE 34) às 23h, sujeitos a alterações.



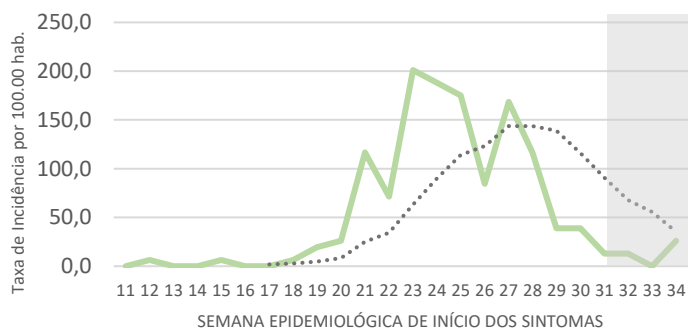
Pedra Preta



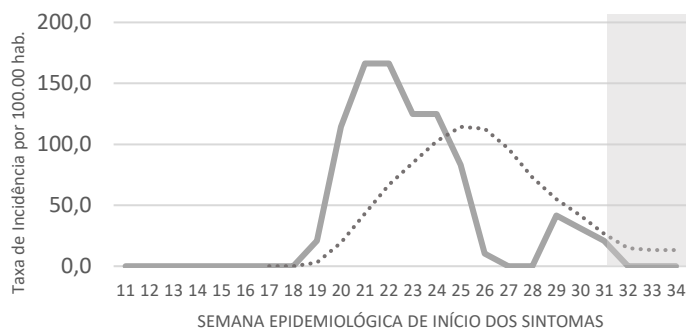
Pedro Avelino



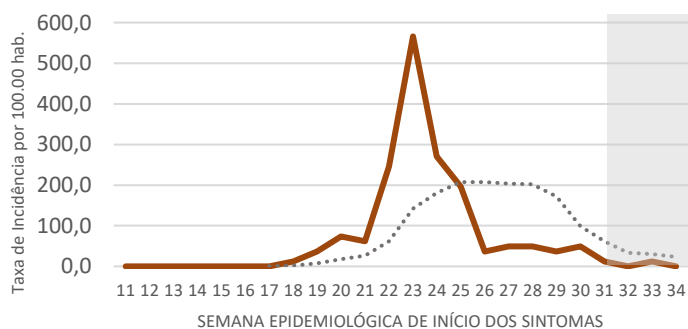
Poço Branco



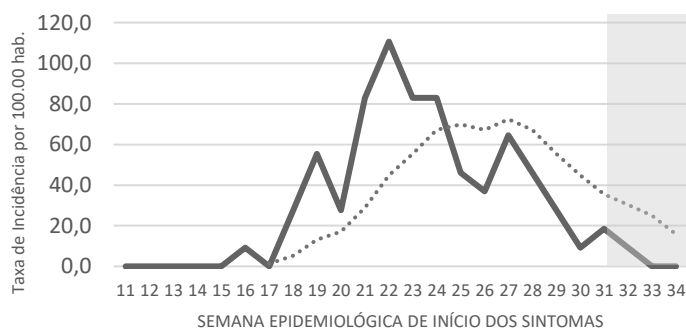
Pureza



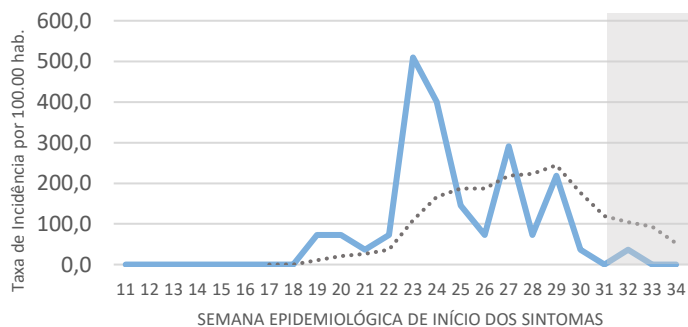
Riachuelo



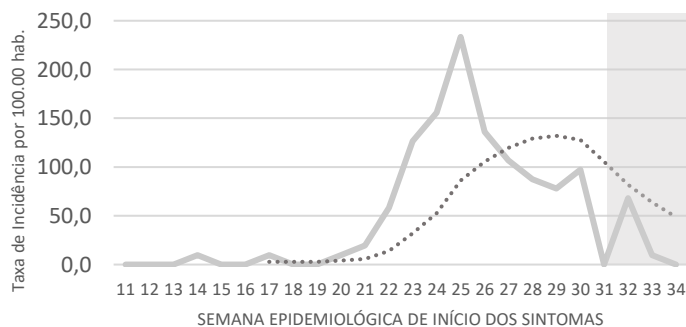
Rio do Fogo



São Bento do Norte



São Miguel de Gostoso

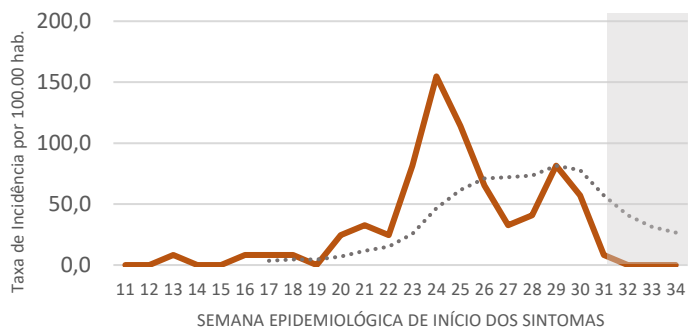


— Incidência (linha contínua) — 7 dias de Média Móvel (linha pontilhada)

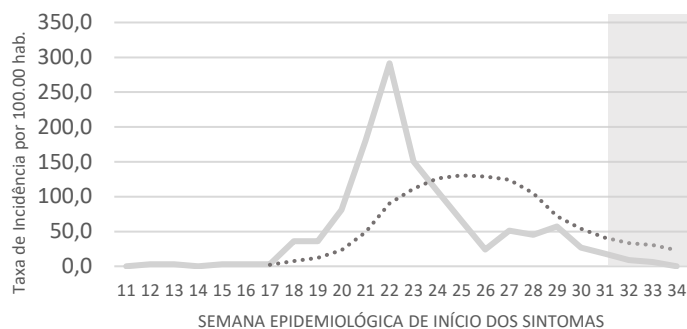
Fonte: SUVIGE/CPS/SESAP; SIVEP-Gripe/E-SUS VE-MS; GAL/LACEN-RN; Lab. Privado; Dados extraídos em 18/08/2020 (SE 34) às 23h, sujeitos a alterações.



Taipu



Touros



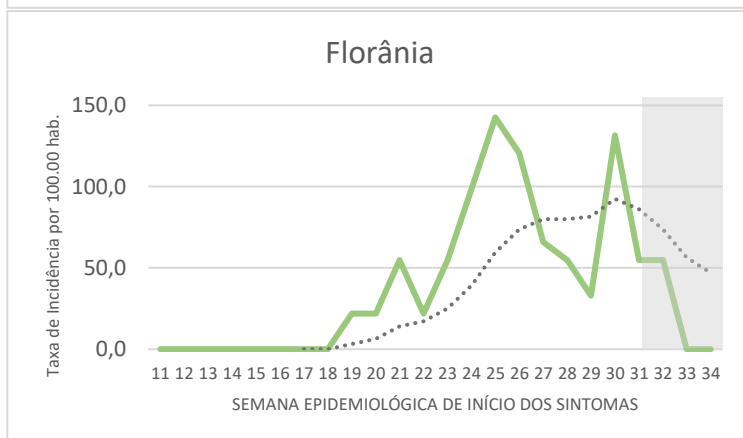
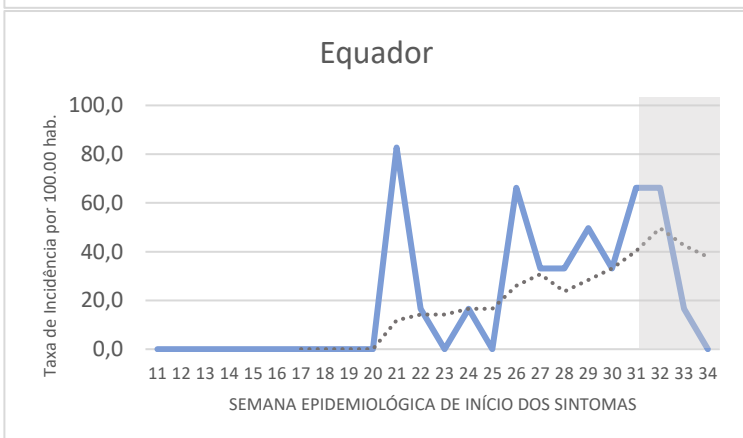
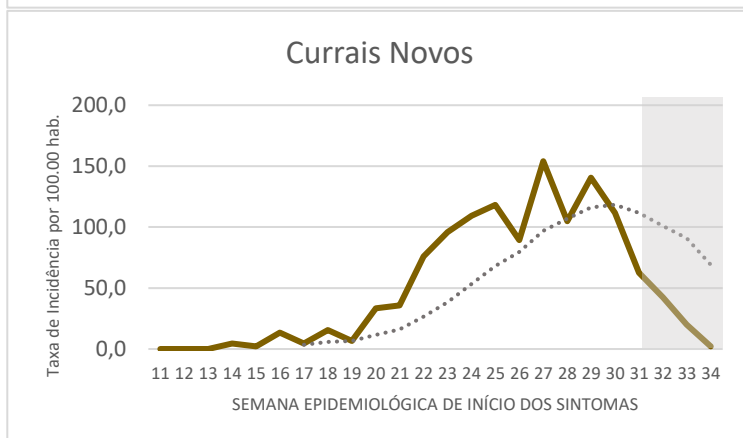
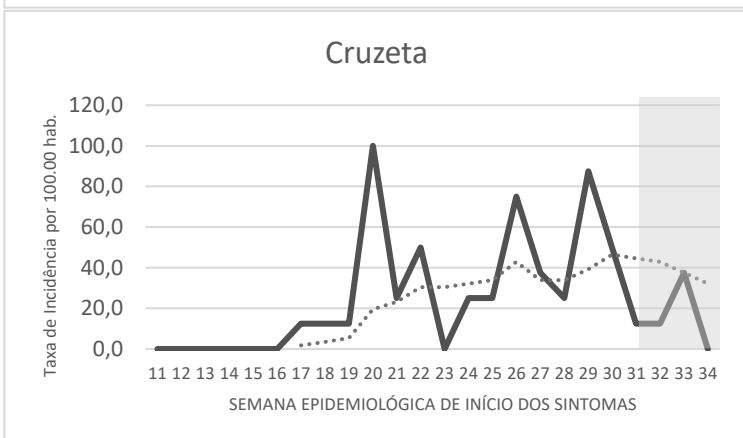
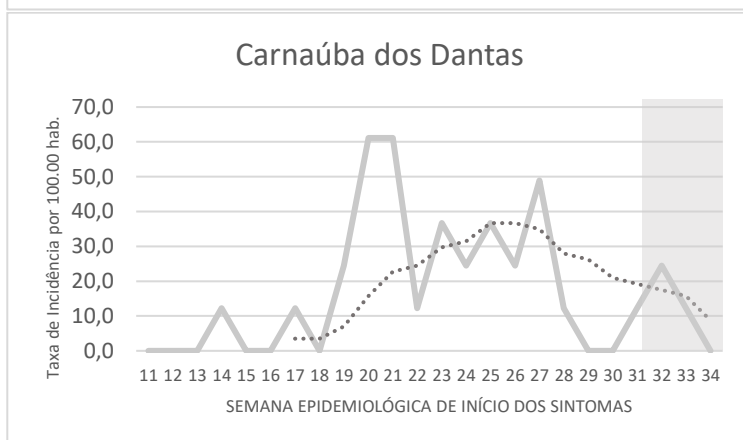
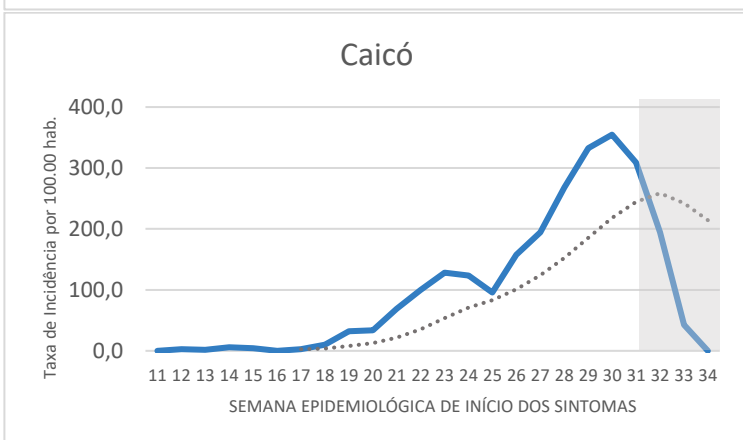
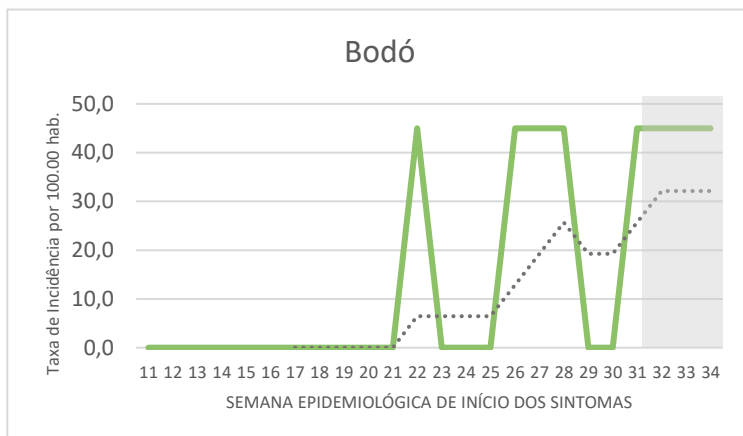
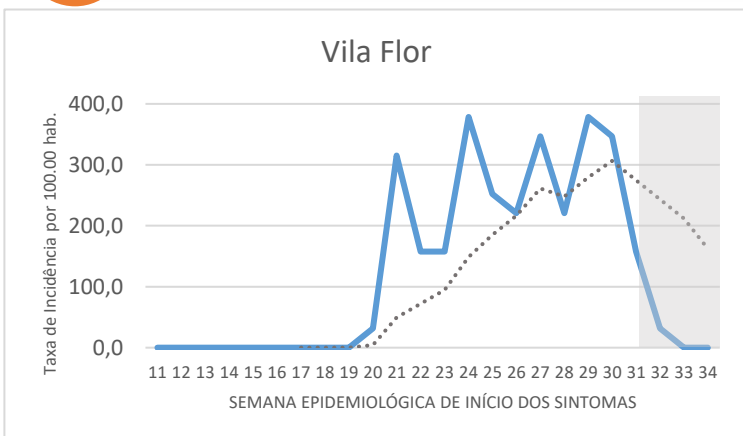
— Incidência (Linha contínua) 7 por Média Móvel (Linha pontilhada)

Fonte: SUVIGE/CPS/SESAP; SIVEP-Gripe/E-SUS VE-MS; GAL/LACEN-RN; Lab. Privado; Dados extraídos em 18/08/2020 (SE 34) às 23h, sujeitos a alterações.





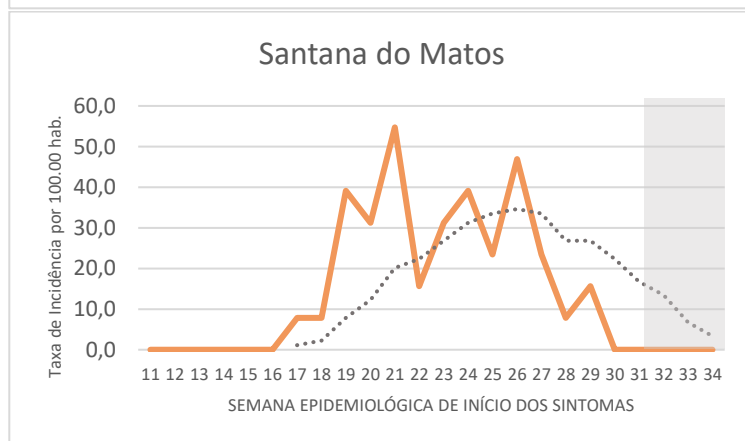
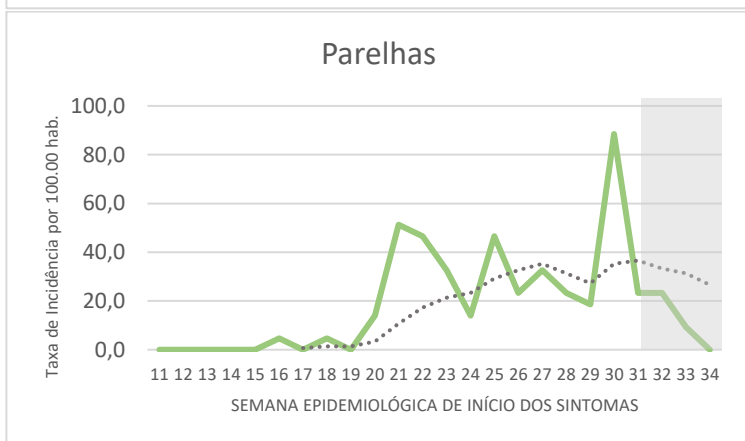
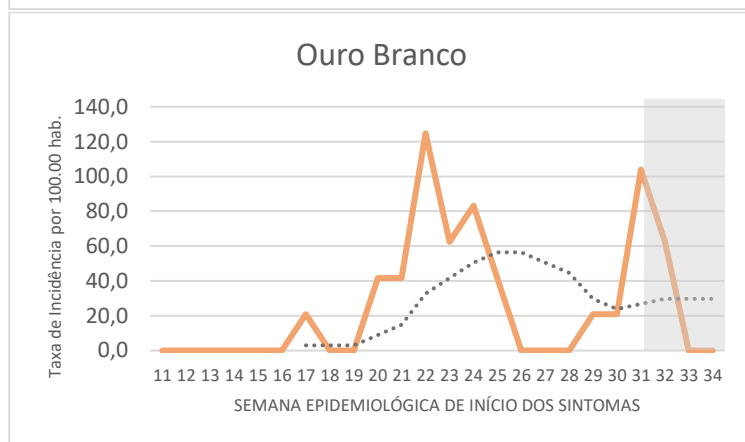
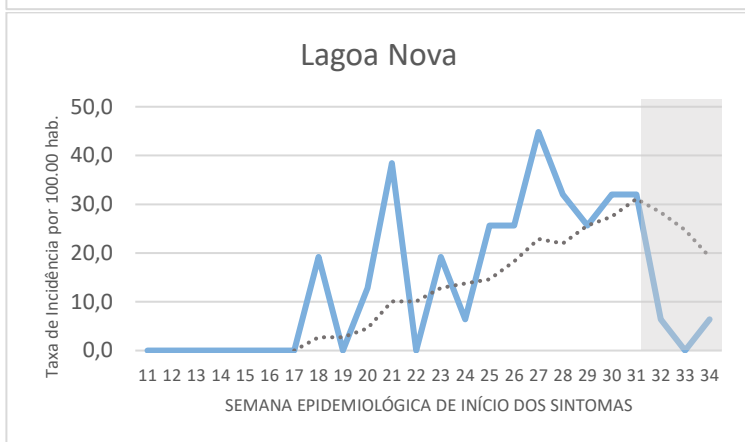
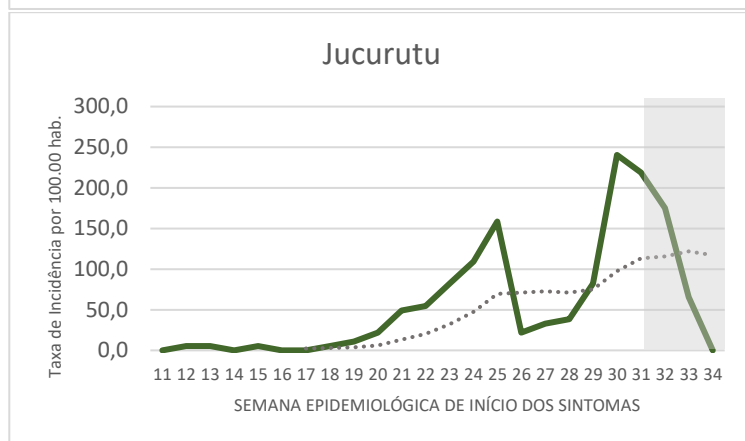
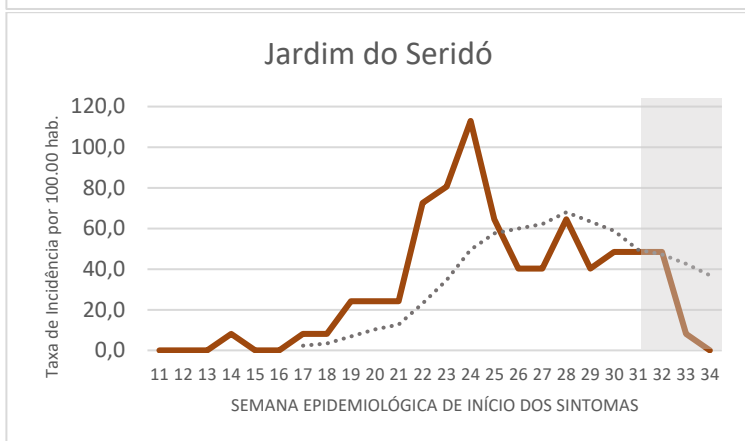
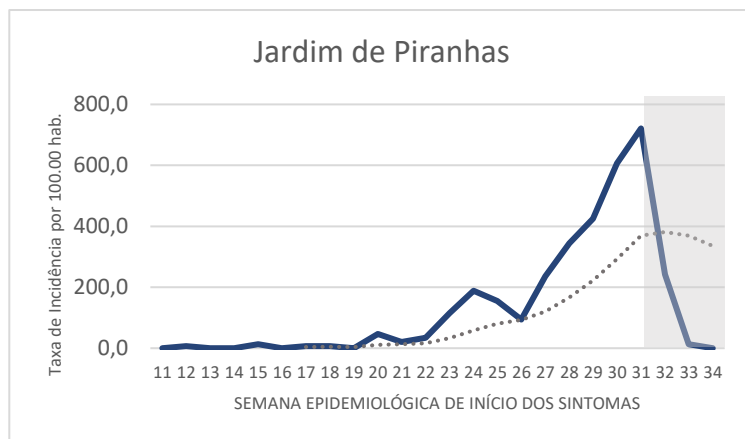
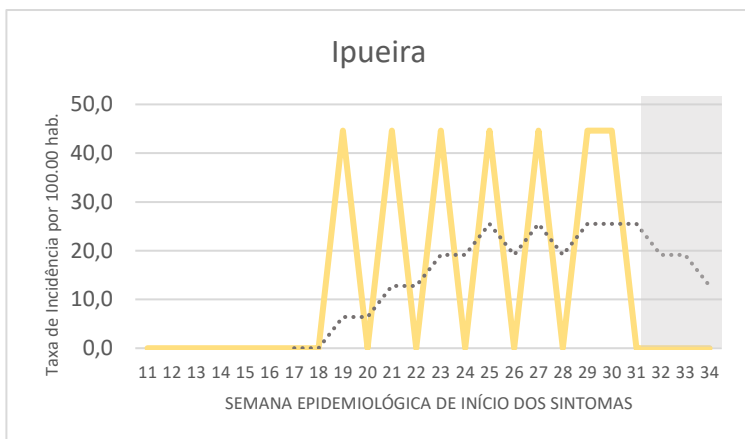
4ª REGIÃO DE SAÚDE - CAICÓ - INCIDÊNCIA DE CASOS DE COVID-19 POR 100.000 HAB.



Fonte: SUIVIGE/CPS/SESAP; SIVEP-Gripe/E-SUS VE-MS; GAL/LACEN-RN; Lab. Privado; Dados extraídos em 18/08/2020 (SE 34) às 23h, sujeitos a alterações.

— Incidência (Linha contínua) - - - 7 por Média Móvel (Linha pontilhada)



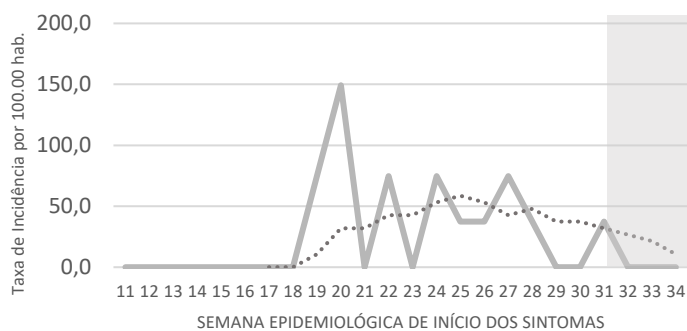


— Incidência (Linha contínua) - - - - 7 por Média Móvel (Linha pontilhada)

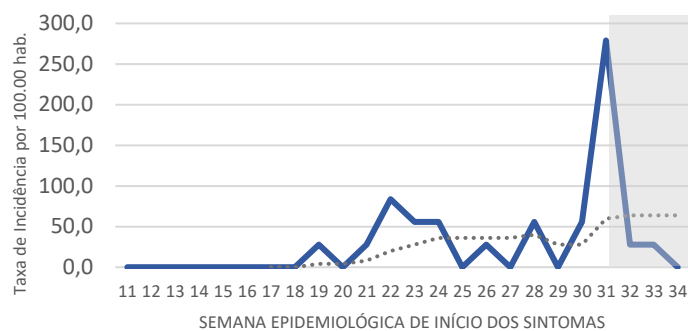
Fonte: SUVIGE/CPS/SESAP; SIVEP-Gripe/E-SUS VE-MS; GAL/LACEN-RN; Lab. Privado; Dados extraídos em 18/08/2020 (SE 34) às 23h, sujeitos a alterações.



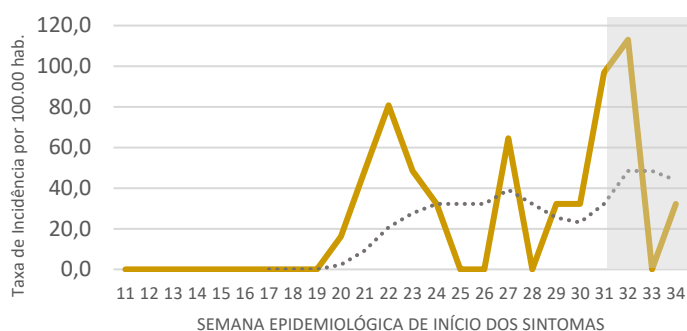
Santana do Seridó



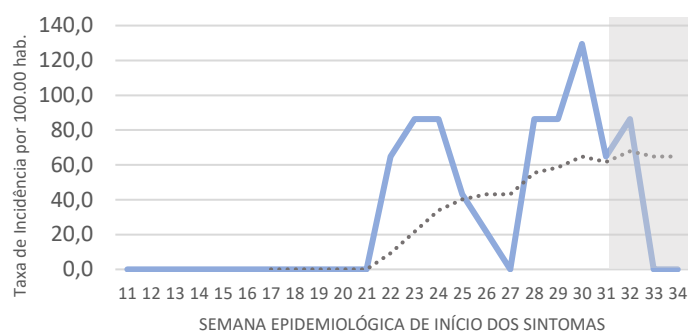
São Fernando



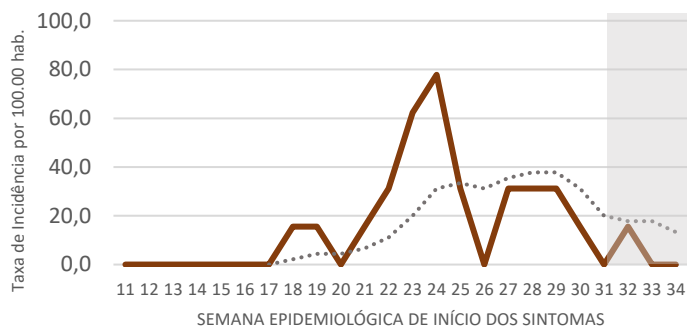
São João do Sabugi



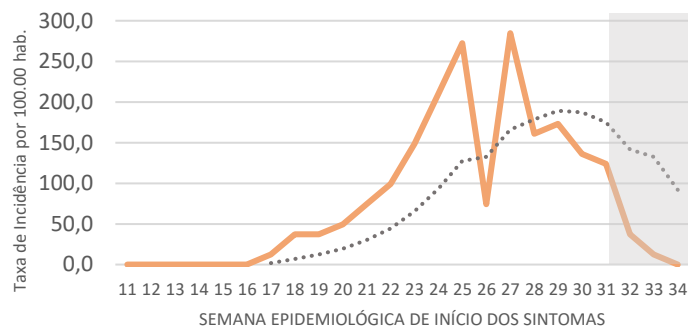
São José do Seridó



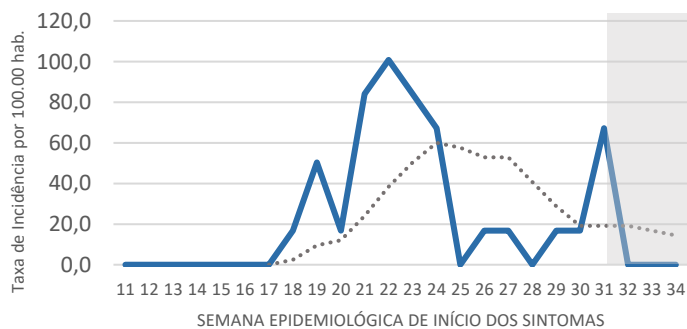
São Vicente



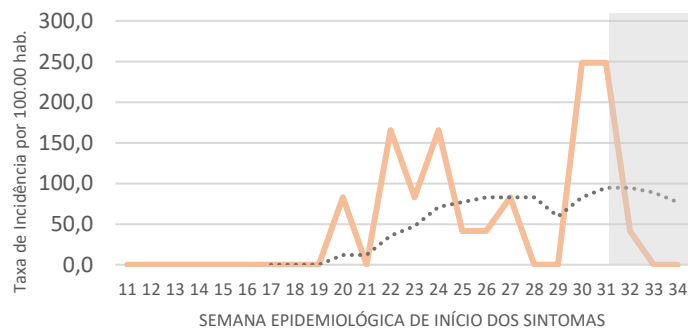
Serra Negra do Norte



Tenente Laurentino Cruz



Timbaúba dos Batistas

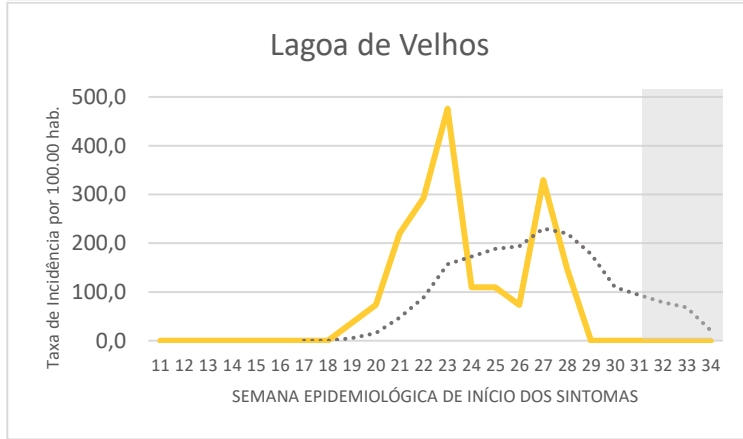
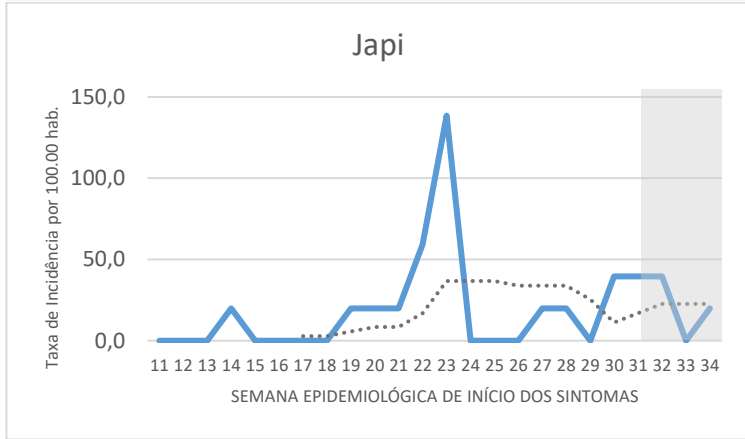
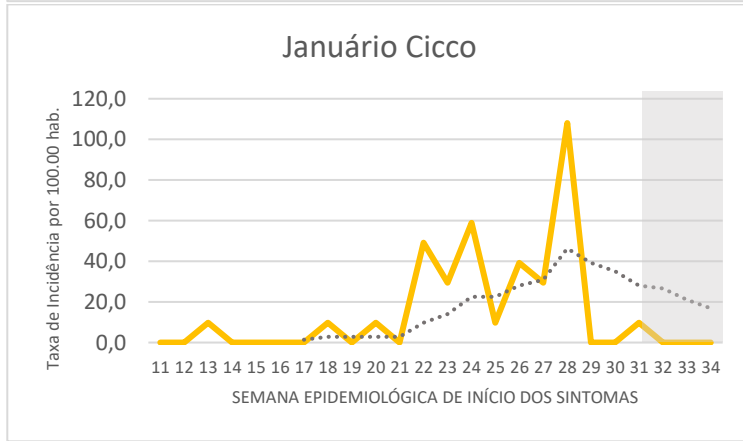
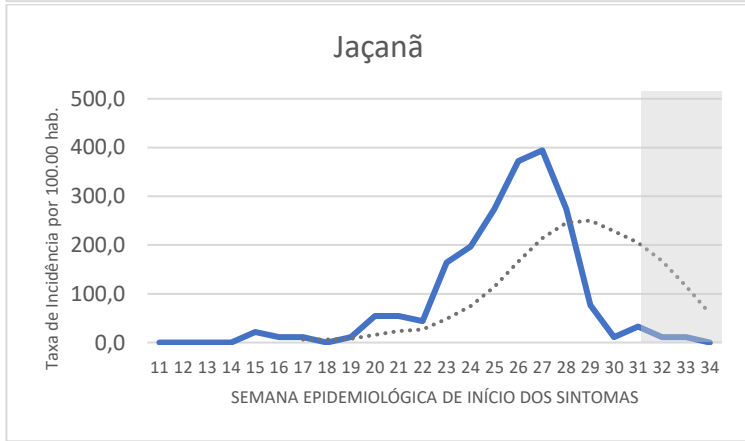
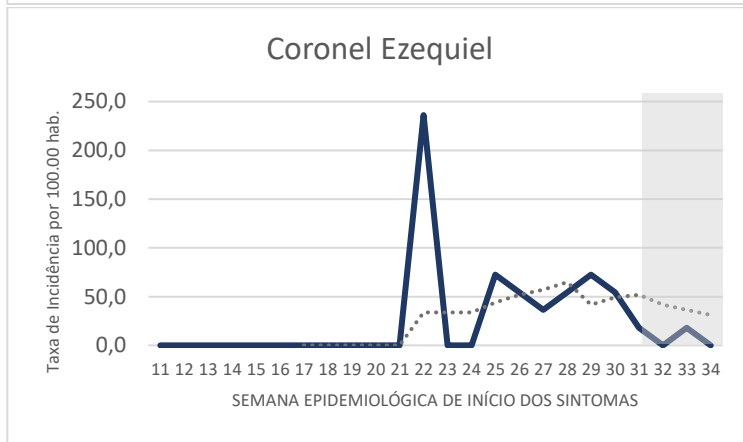
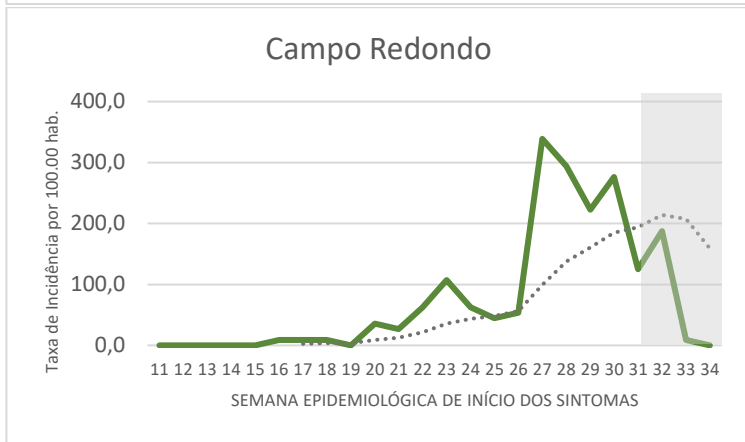
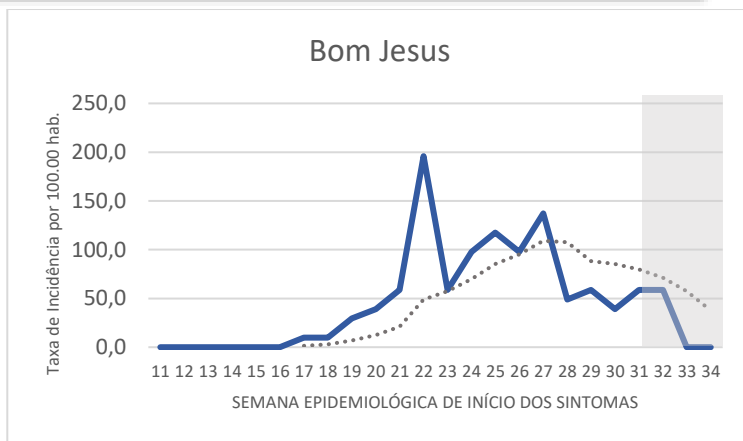
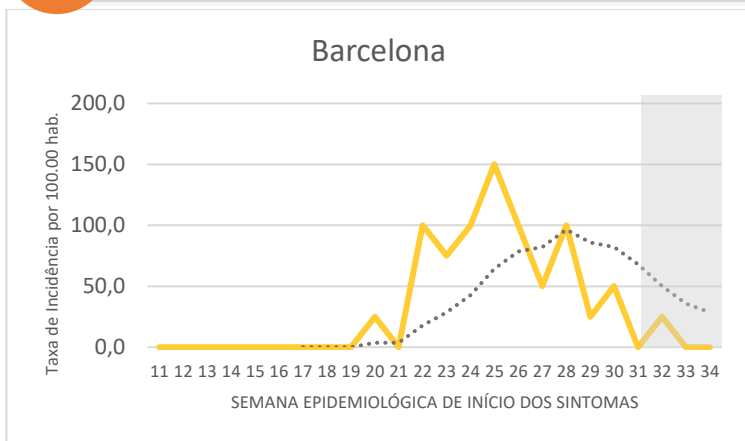


Incidência (Linha contínua) 7 por Média Móvel (Linha pontilhada)

Fonte: SUVIGE/CPS/SESAP; SIVEP-Gripe/E-SUS VE-MS; GAL/LACEN-RN; Lab. Privado; Dados extraídos em 18/08/2020 (SE 34) às 23h, sujeitos a alterações.



5ª REGIÃO DE SAÚDE - SANTA CRUZ - INCIDÊNCIA DE CASOS DE COVID-19 POR 100.000 HAB.

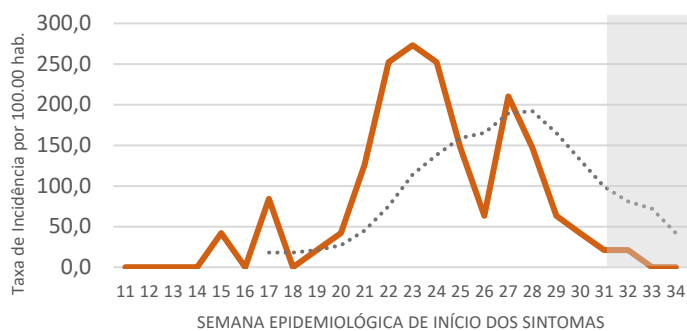


— Incidência (Linha contínua) - - - - 7 por Média Móvel (Linha pontilhada)

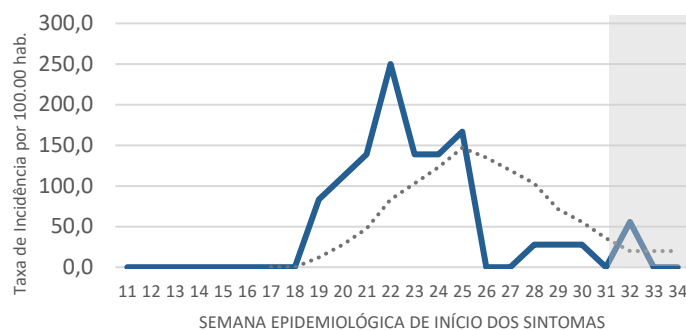
Fonte: SUVIGE/CPS/SESAP; SIVEP-Gripe/E-SUS VE-MS; GAL/LACEN-RN; Lab. Privado; Dados extraídos em 18/08/2020 (SE 34) às 23h, sujeitos a alterações.



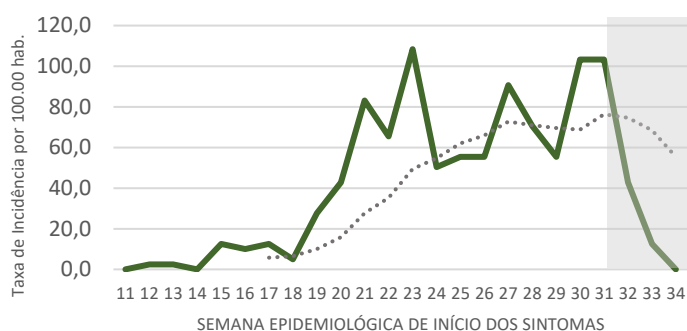
Lajes Pintadas



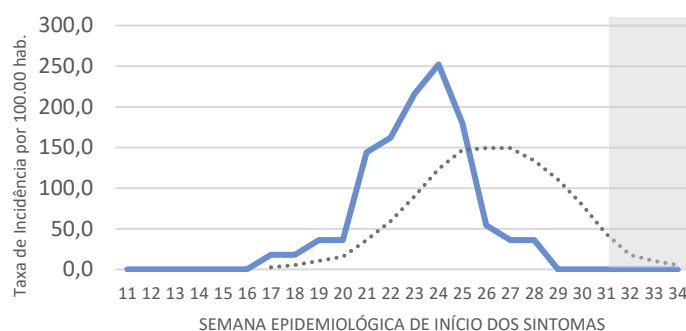
Ruy Barbosa



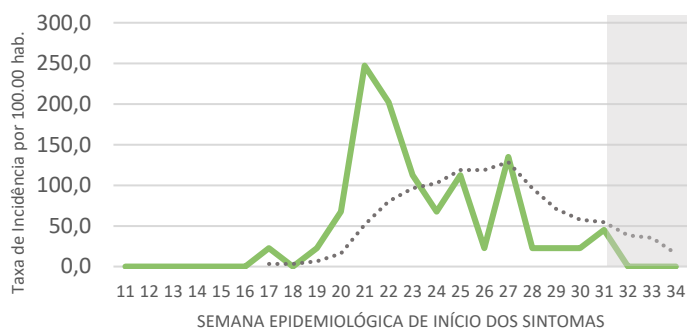
Santa Cruz



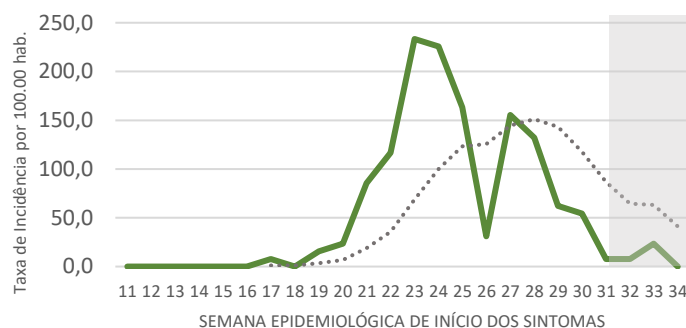
Santa Maria



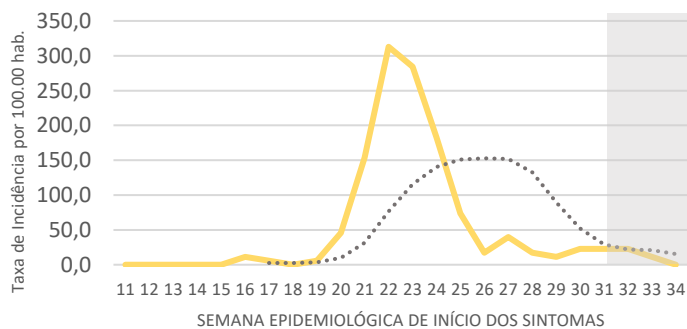
São Bento do Trairí



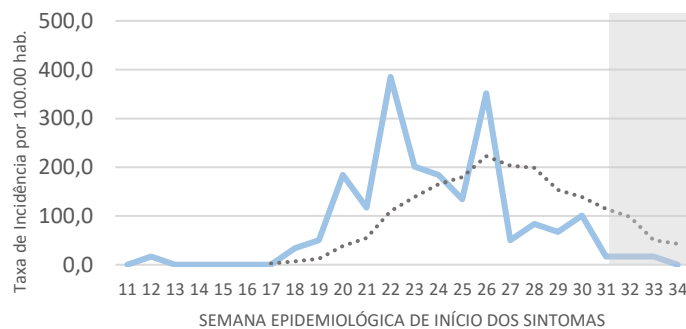
São José do Campestre



São Paulo do Potengi



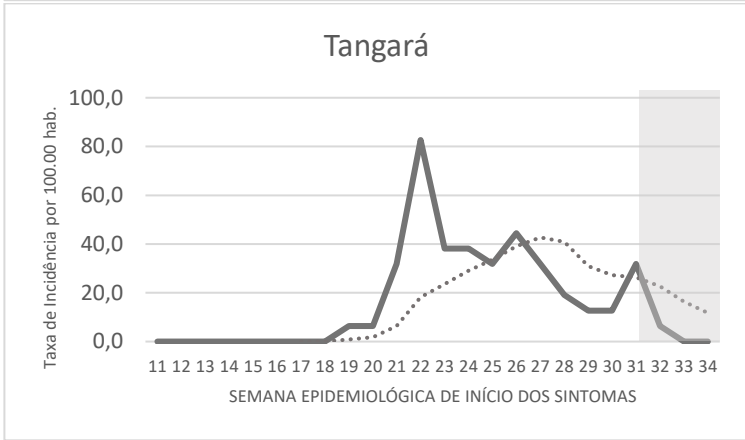
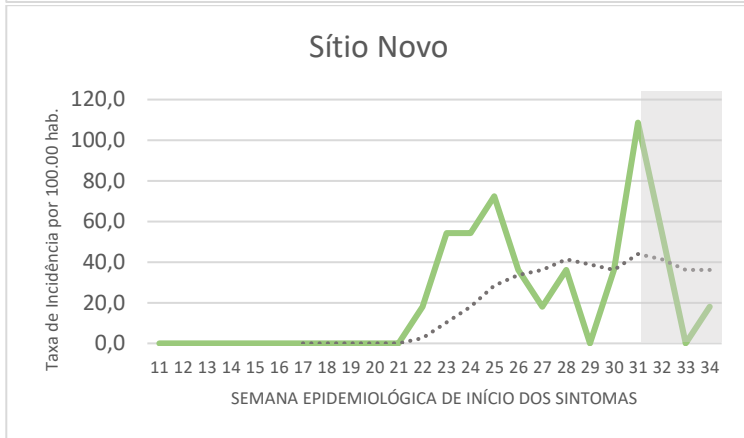
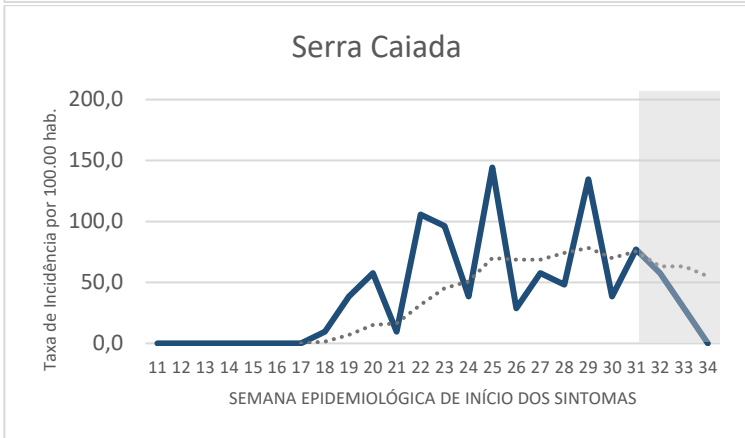
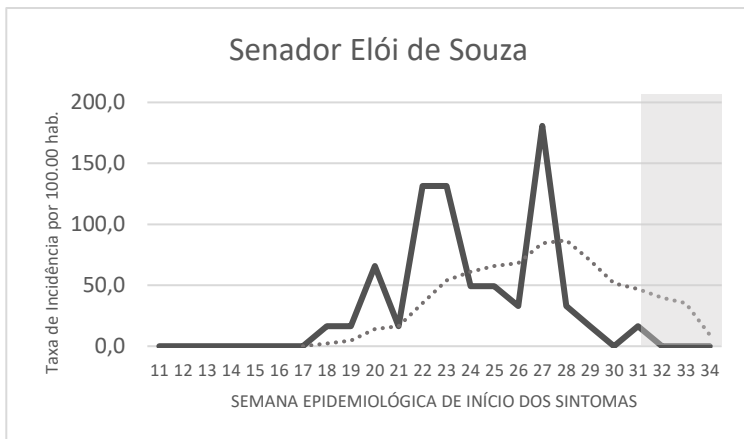
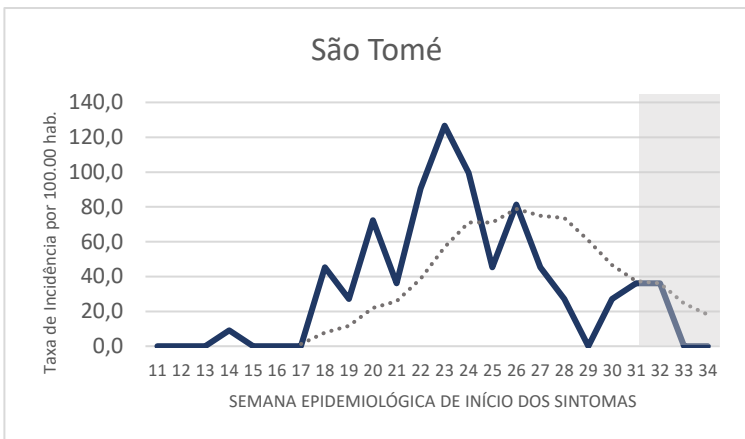
São Pedro



— Incidência (Linha contínua) 7 por Média Móvel (Linha pontilhada)

Fonte: SUVIGE/CPS/SESAP; SIVPE-Gripe/E-SUS VE-MS; GAL/LACEN-RN; Lab. Privado; Dados extraídos em 18/08/2020 (SE 34) às 23h, sujeitos a alterações.



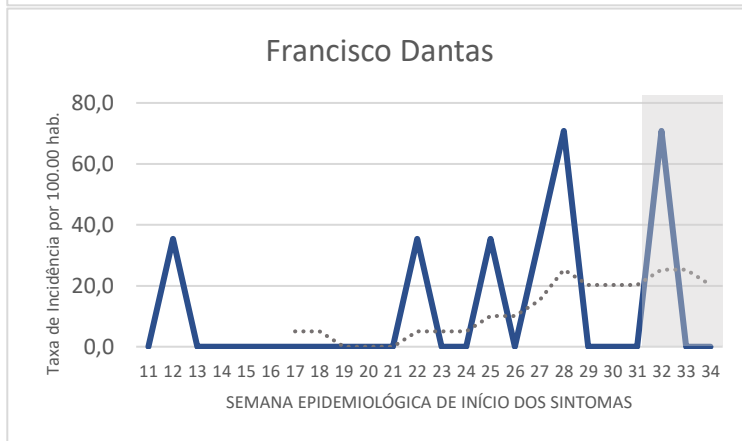
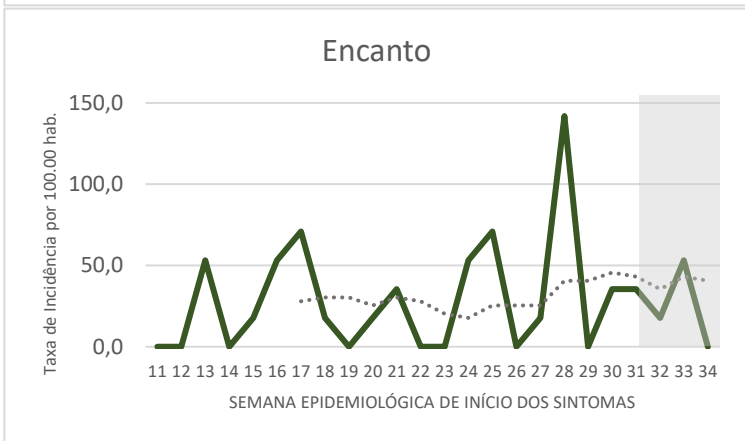
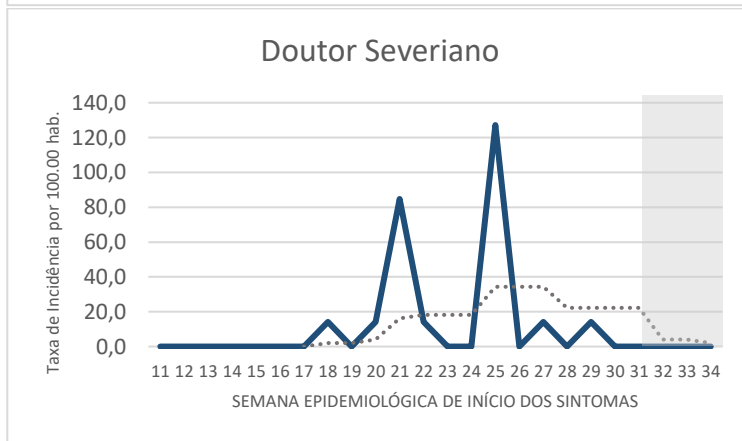
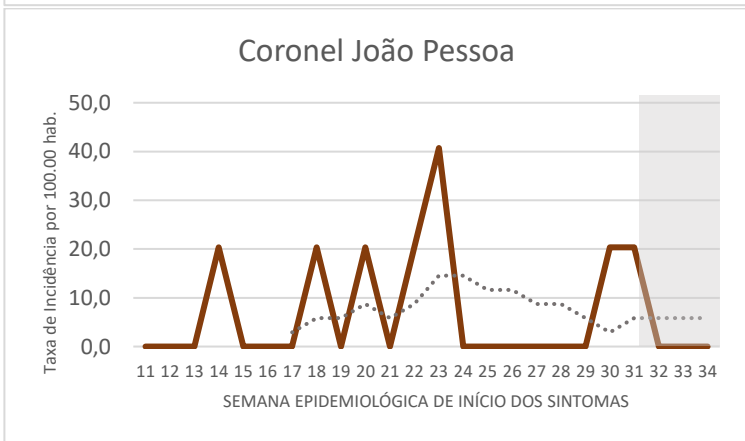
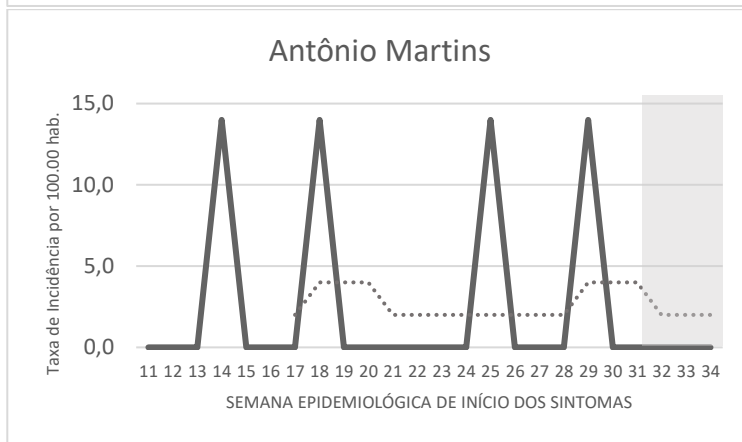
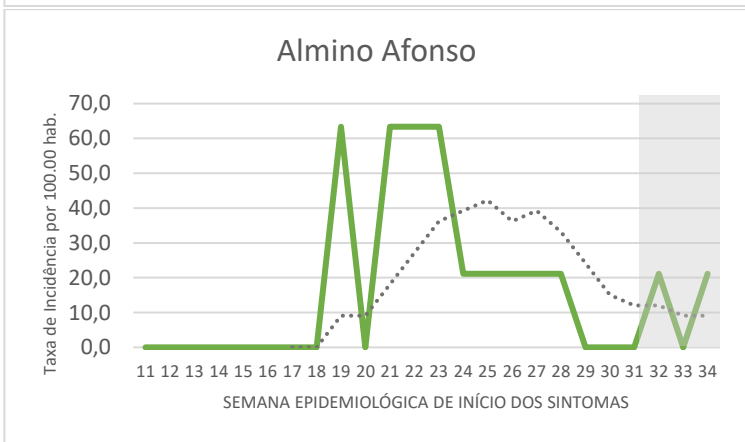


— Incidência (Linha contínua) - - - - - 7 por Média Móvel (Linha pontilhada)

Fonte: SUVIGE/CPS/SESAP; SIVEP-Gripe/E-SUS VE-MS; GAL/LACEN-RN; Lab. Privado; Dados extraídos em 18/08/2020 (SE 34) às 23h, sujeitos a alterações.



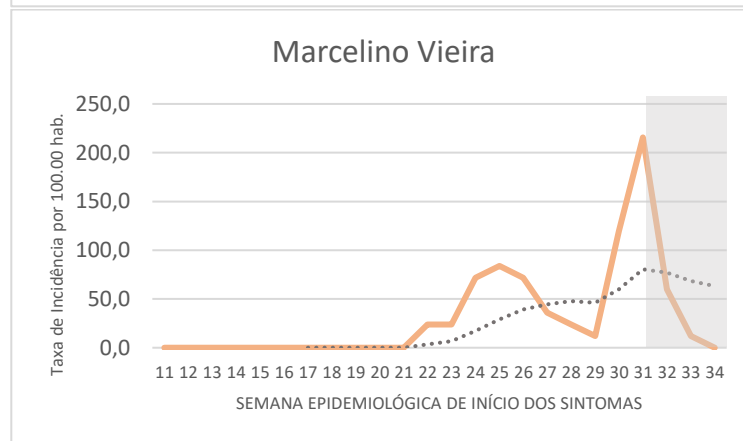
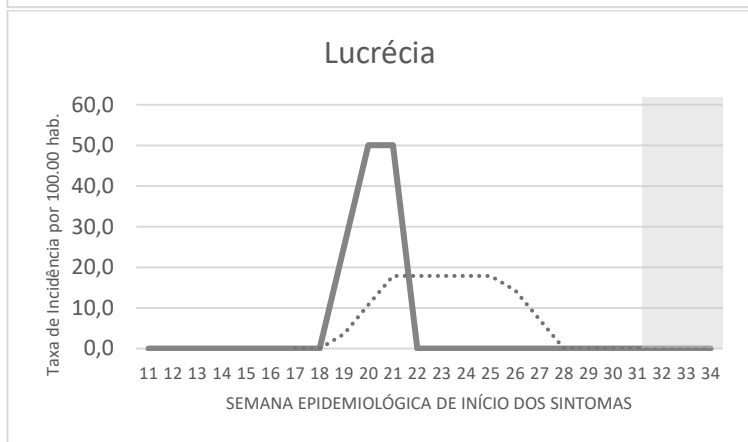
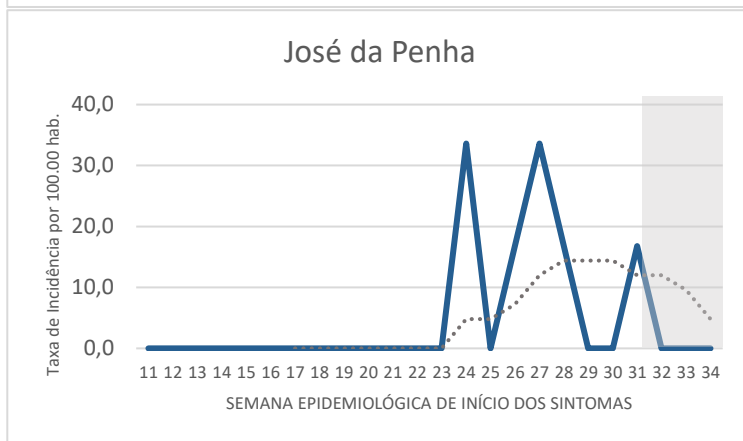

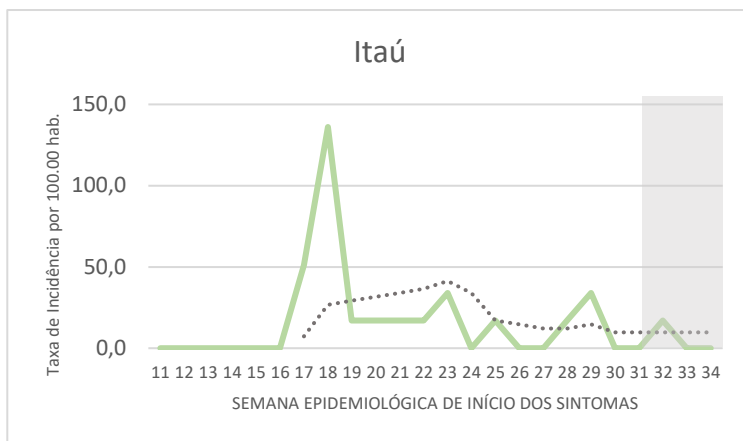
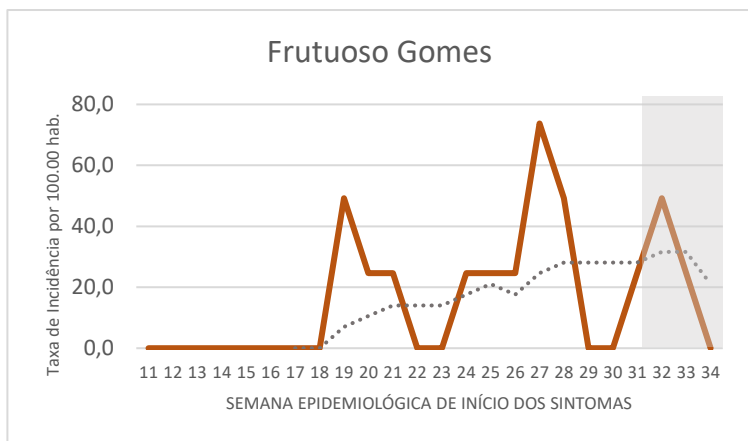
6ª REGIÃO DE SAÚDE - PAU DOS FERROS - INCIDÊNCIA DE CASOS DE COVID-19 POR 100.000 HAB.



Fonte: SUVIGE/CPS/SESAP; SIVEP-Gripe/E-SUS VE-MS; GAL/LACEN-RN; Lab. Privado; Dados extraídos em 18/08/2020 (SE 34) às 23h, sujeitos a alterações.

— Incidência (Linha contínua) - - - - 7 por Média Móvel (Linha pontilhada)



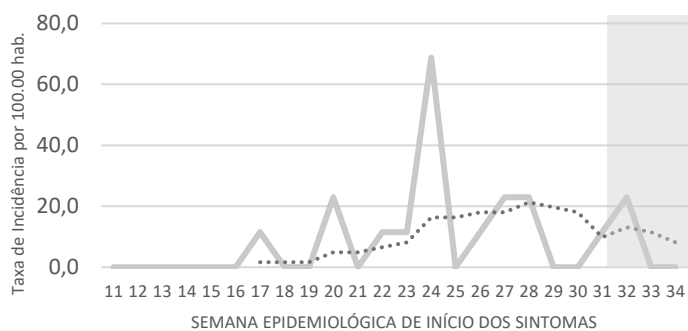


— Incidência (Linha contínua) - - - - - 7 por Média Móvel (Linha pontilhada)

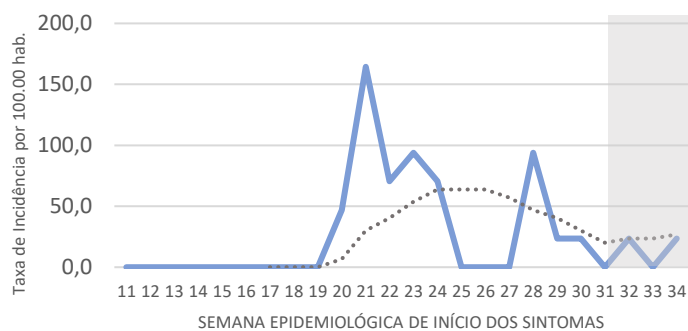
Fonte: SUVIGE/CPS/SESAP; SIVEP-Gripe/E-SUS VE-MS; GAL/LACEN-RN; Lab. Privado; Dados extraídos em 18/08/2020 (SE 34) às 23h, sujeitos a alterações.



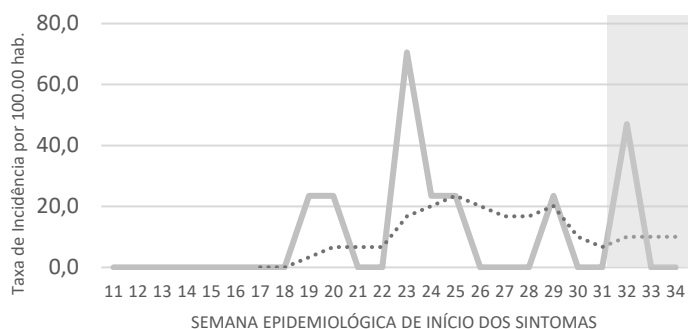
Martins



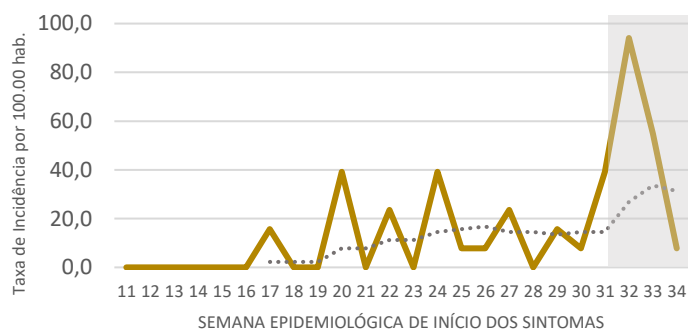
Olho-d'Água do Borges



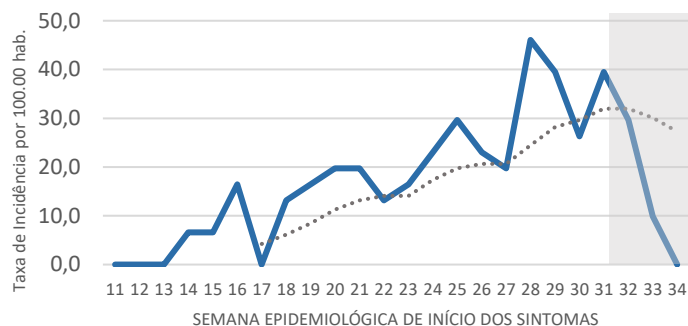
Paraná



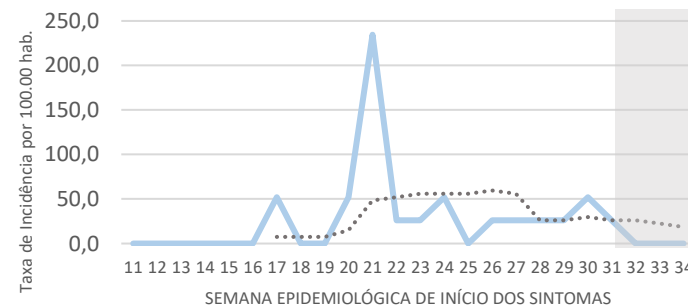
Patu



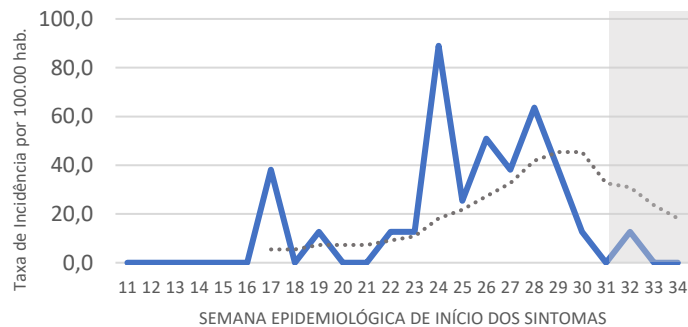
Pau dos Ferros



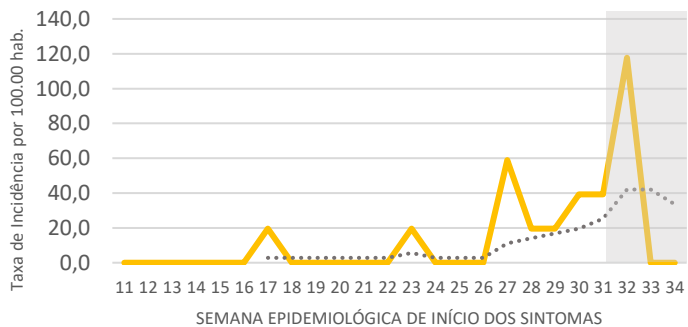
Pilões



Portalegre



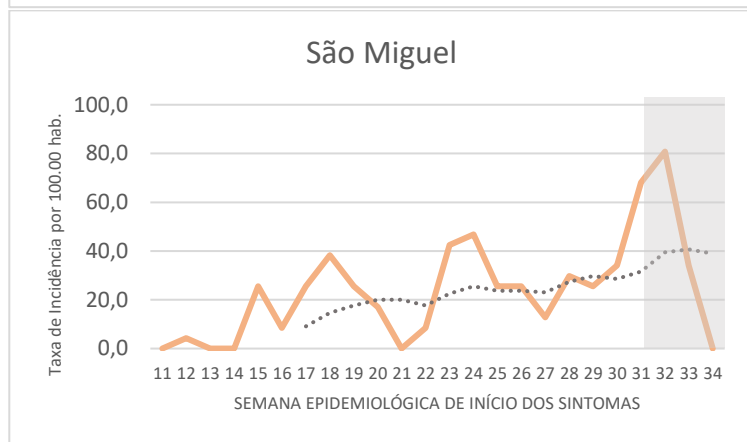
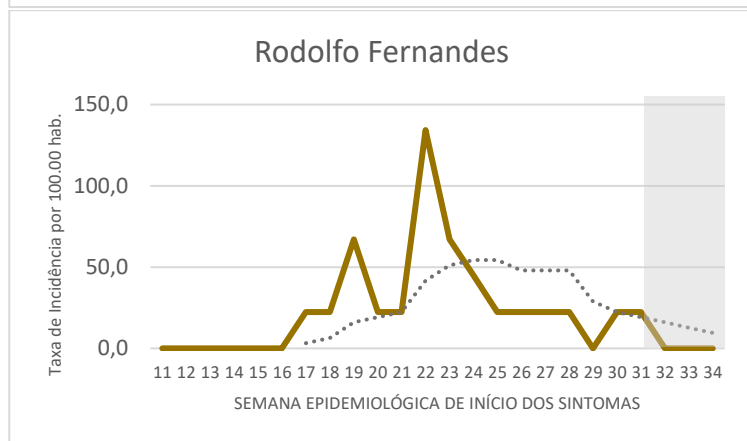
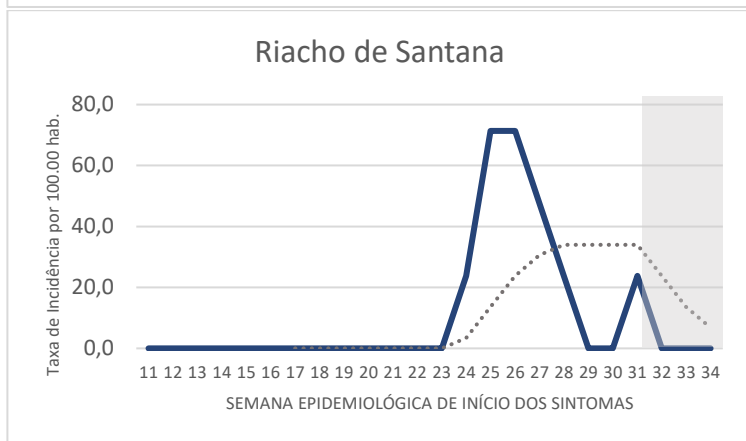
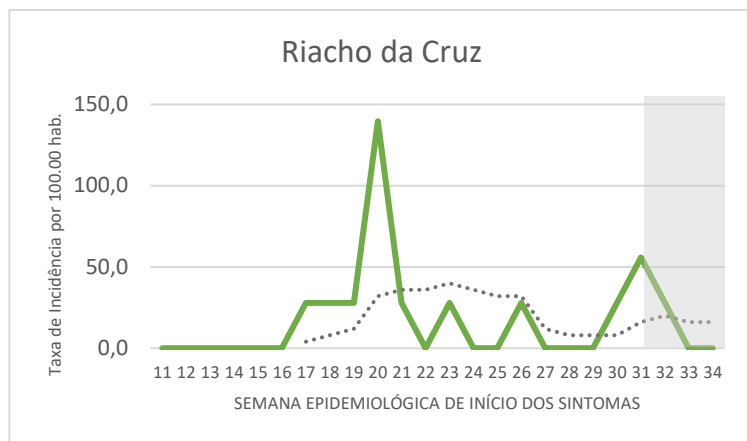
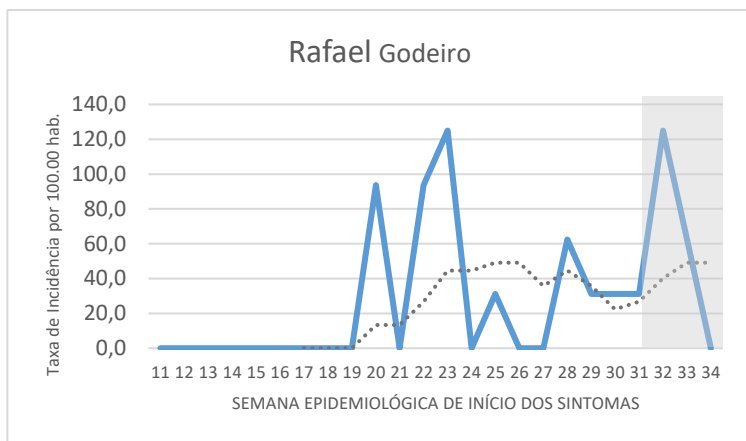
Rafael Fernandes



— Incidência (Linha contínua) 7 por Média Móvel (Linha pontilhada)

Fonte: SUVIGE/CPS/SESAP; SIVEP-Gripe/E-SUS VE-MS; GAL/LACEN-RN; Lab. Privado; Dados extraídos em 18/08/2020 (SE 34) às 23h, sujeitos a alterações.



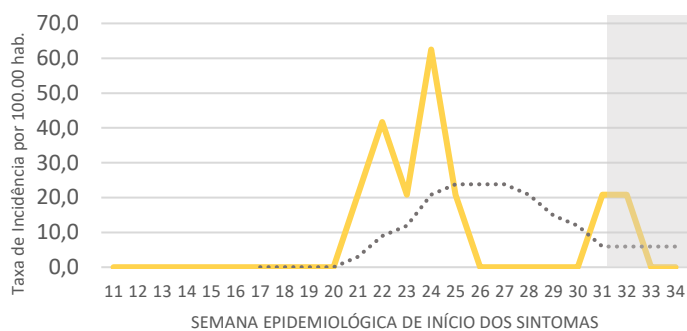


— Incidência (Linha contínua) - - - - - 7 por Média Móvel (Linha pontilhada)

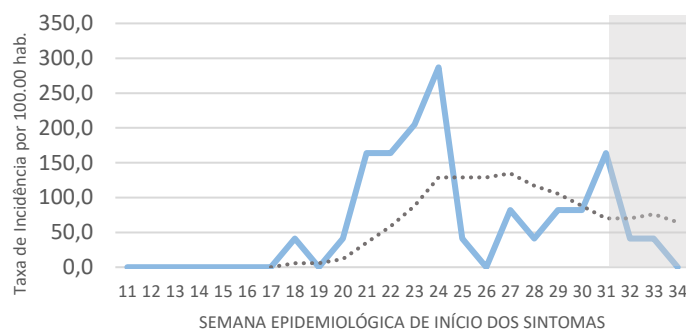
Fonte: SUVIGE/CPS/SESAP; SIVEP-Gripe/E-SUS VE-MS; GAL/LACEN-RN; Lab. Privado; Dados extraídos em 18/08/2020 (SE 34) às 23h, sujeitos a alterações.



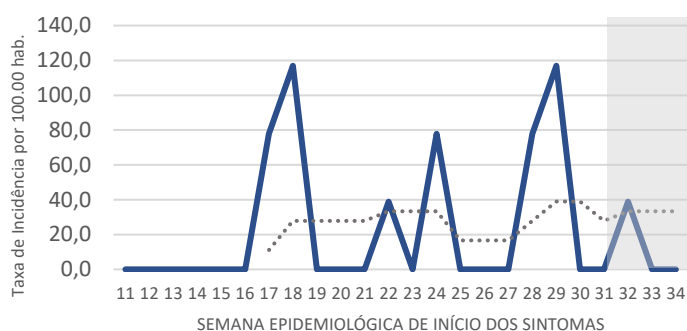
Serrinha dos Pintos



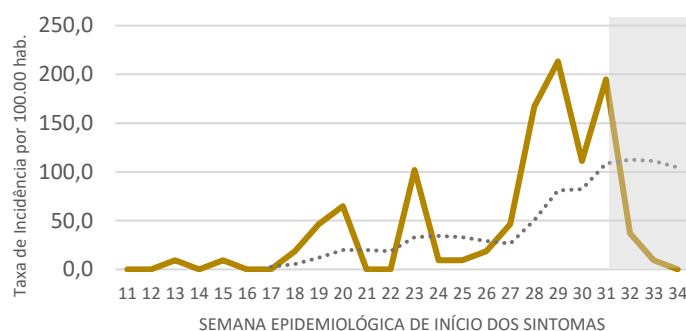
Severiano Melo



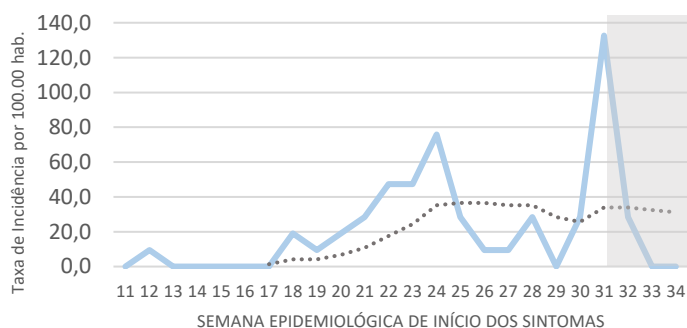
Taboleiro Grande



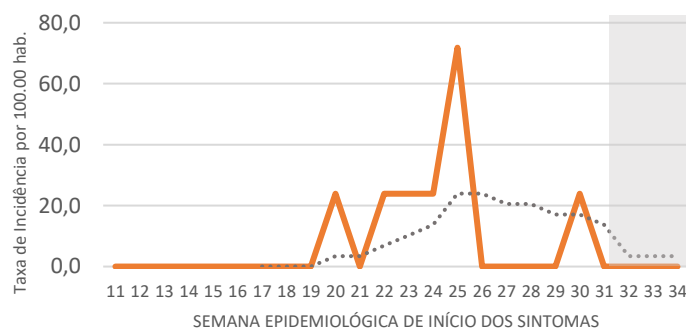
Tenente Ananias



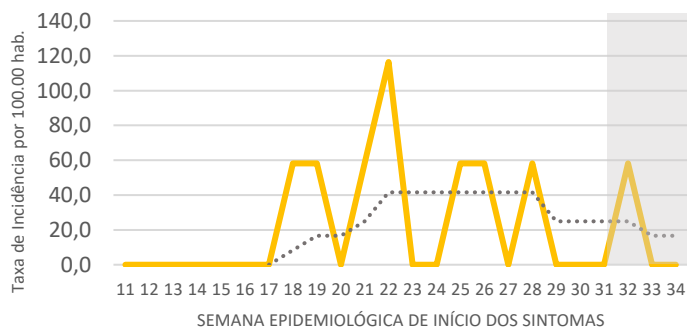
Umarizal



Venha-Ver



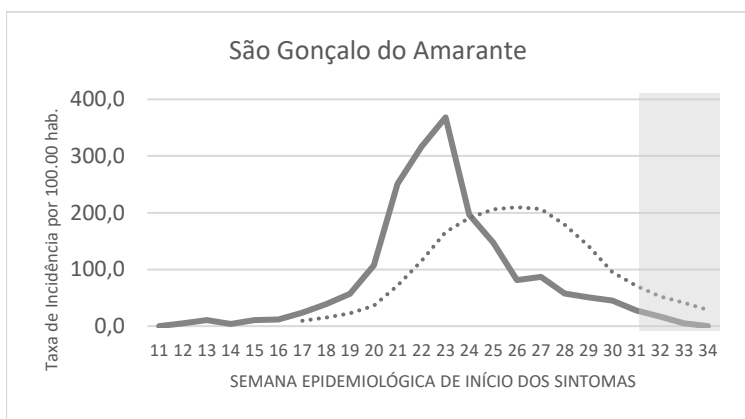
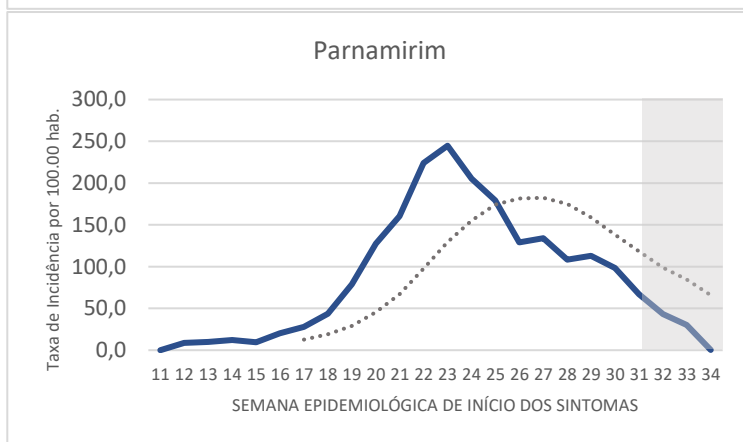
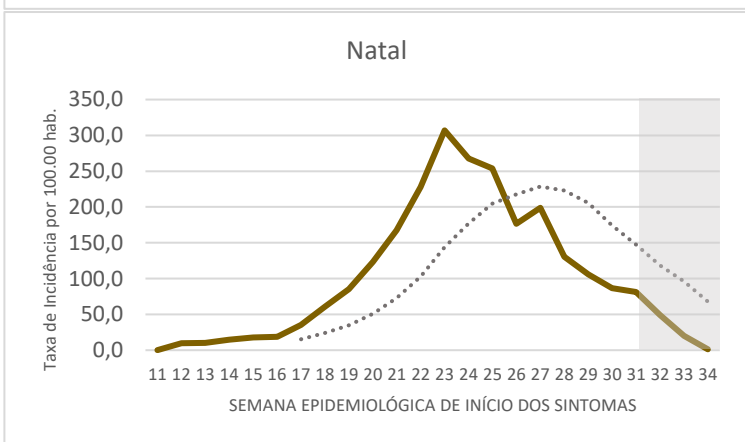
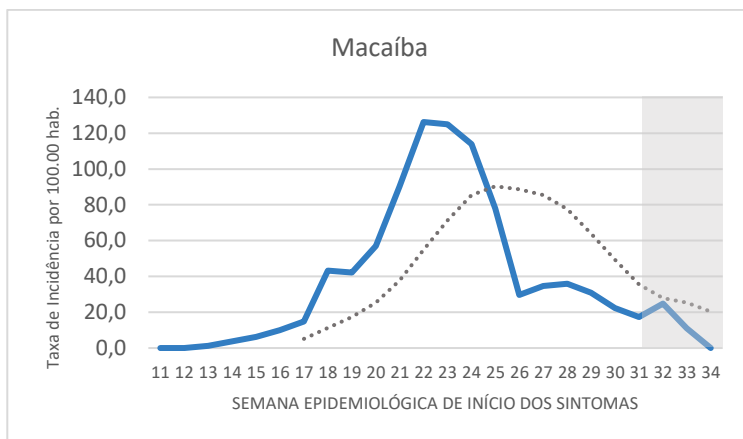
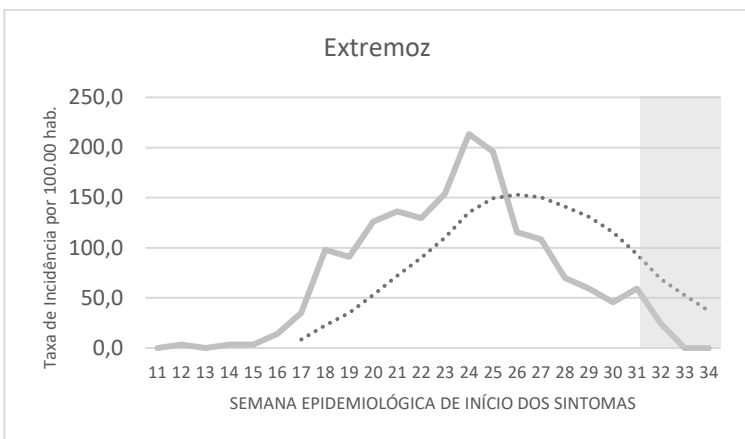
Viçosa



— Incidência (Linha contínua) 7 por Média Móvel (Linha pontilhada)



7ª REGIÃO DE SAÚDE - METROPOLITANA - INCIDÊNCIA DE CASOS DE COVID-19 POR 100.000 HAB.



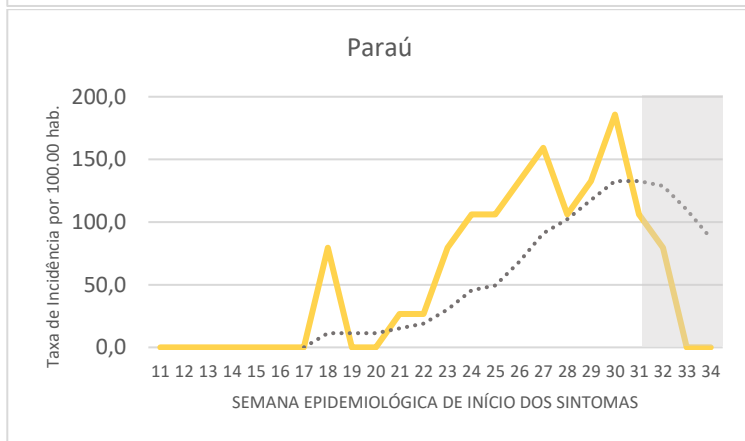
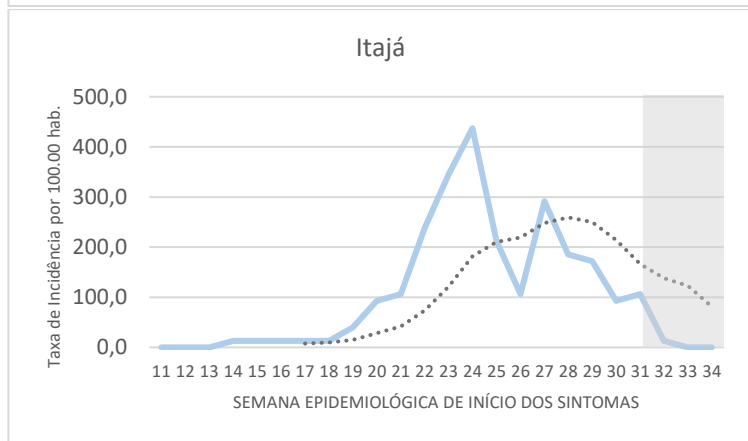
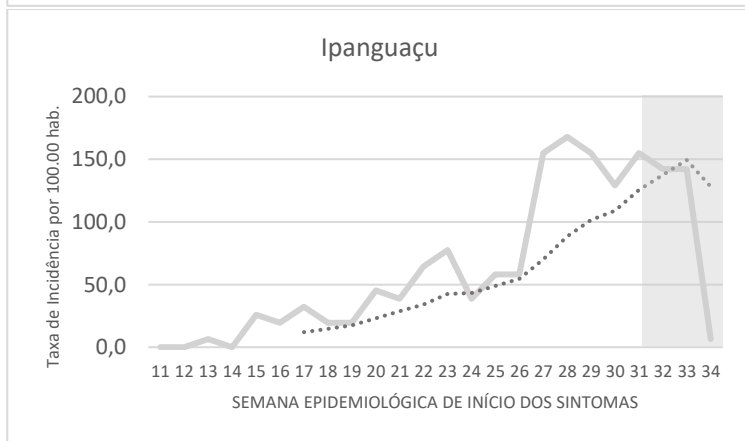
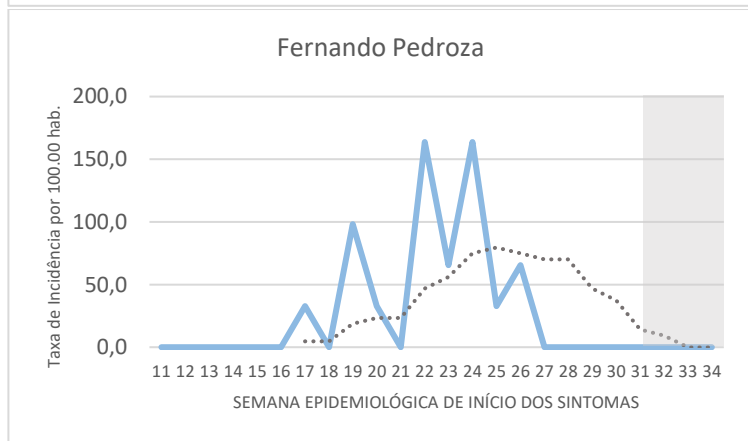
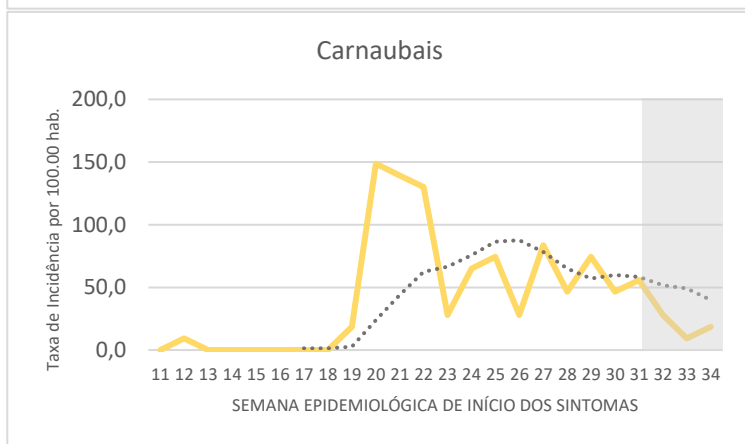
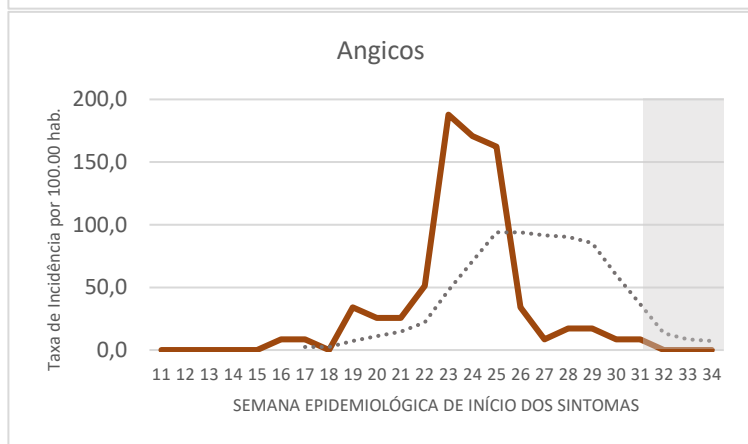
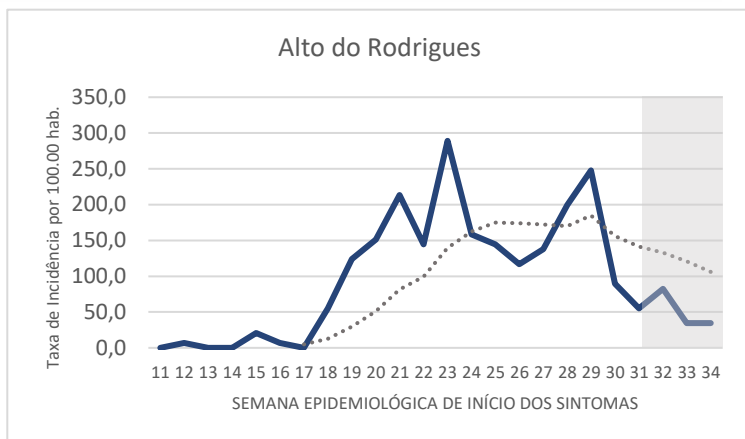
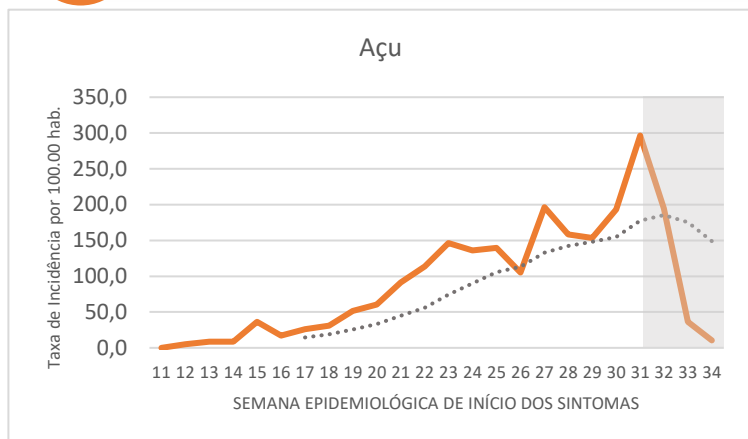
— Incidência (Linha contínua) 7 por Média Móvel (Linha pontilhada)

Fonte: SUVIGE/CPS/SESAP; SIVEP-Gripe/E-SUS VE-MS; GAL/LACEN-RN; Lab. Privado; Dados extraídos em 18/08/2020 (SE 34) às 23h, sujeitos a alterações.





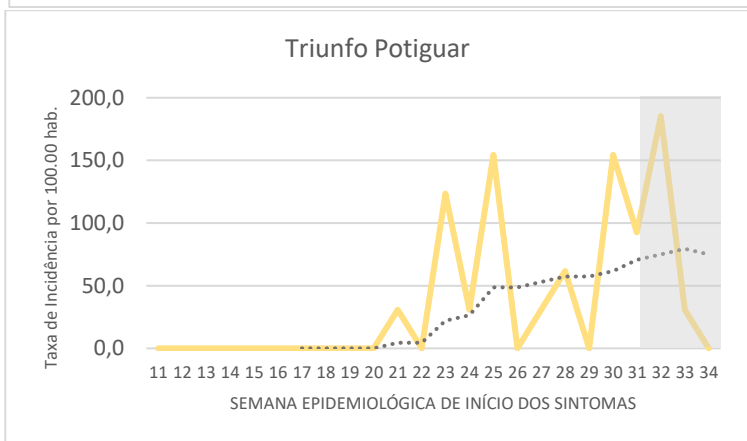
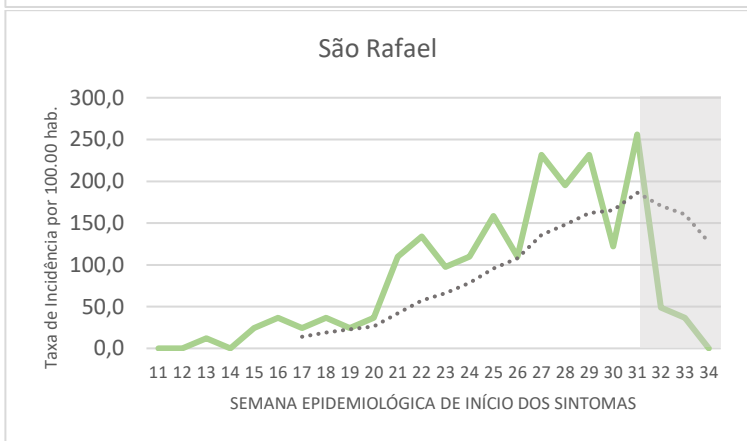
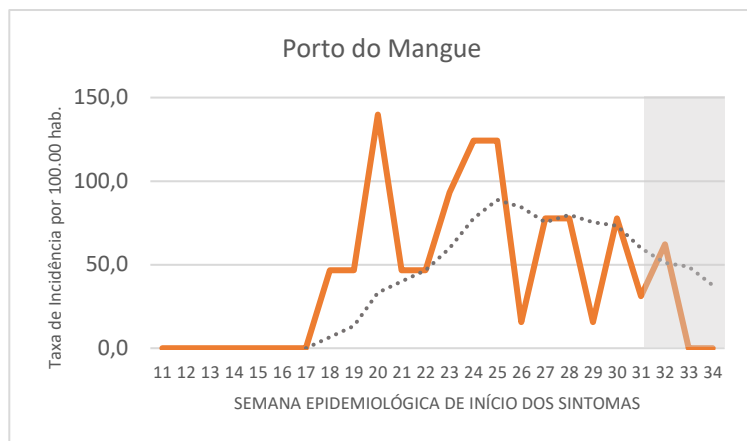
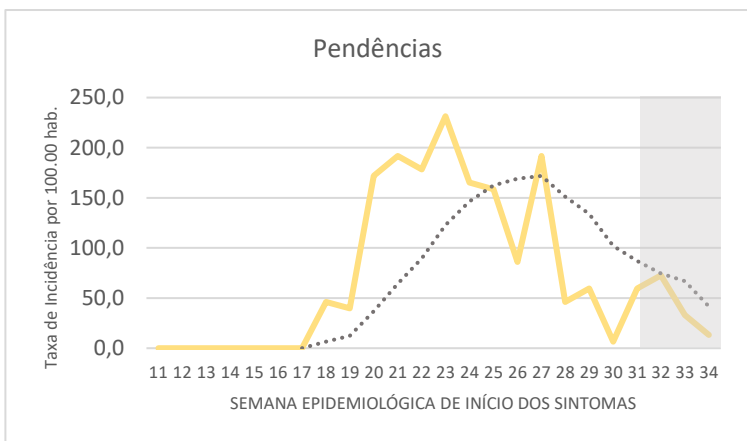
8ª REGIÃO DE SAÚDE - AÇU - INCIDÊNCIA DE CASOS DE COVID-19 POR 100.000 HAB.



— Incidência (Linha contínua) 7 por Média Móvel (Linha pontilhada)

Fonte: SUVIGE/CPS/SESAP; SIVEP-Gripe/E-SUS VE-MS; GAL/LACEN-RN; Lab. Privado; Dados extraídos em 18/08/2020 (SE 34) às 23h, sujeitos a alterações.





— Incidência (Linha contínua) 7 por Média Móvel (Linha pontilhada)

Fonte: SUVIGE/CPS/SESAP; SIVEP-Gripe/E-SUS VE-MS; GAL/LACEN-RN; Lab. Privado; Dados extraídos em 18/08/2020 (SE 34) às 23h, sujeitos a alterações.





FIQUE CONECTADO COM A SESAP-RN E PARCEIROS

ACESSE MAIS INFORMAÇÕES NO SITE DA SESAP E AOS ARQUIVOS DOS DADOS DETALHADOS

<http://www.saude.rn.gov.br/>

ACESSE AO APLICATIVO
TO DE OLHO

<https://todeolho.mprn.mp.br/#/>

ACESSE AO PAINEL DE
MONITORAMENTO
CORONAVÍRUS RN

<https://covid.lais.ufrn.br/>

ACESSE O PORTAL DO RN
SOBRE O COVID-19

<https://portalcovid19.saude.rn.gov.br/>

Informe Epidemiológico - COVID - 19

Monitoramento dos casos de COVID-19

Ano 2020

SECRETARIA DE ESTADO DA SAÚDE PÚBLICA

Av. Marechal Deodoro da Fonseca, 730 - Centro, Natal/RN

Secretário de Estado da Saúde Pública: Cipriano Maia de Vasconcelos

COORDENADORIA DE PROMOÇÃO À SAÚDE

Coordenadora: Neuma Lúcia de Oliveira

SUBCOORDENADORIA DE VIGILÂNCIA EPIDEMIOLÓGICA - SUVIGE/RN

Subcoordenadora: Alessandra Lucchesi De Menezes Xavier Franco

Centro de Informações Estratégicas de Vigilância em Saúde

Maria Suêly Lopes Correia Pereira

Marcos Sergio de Araújo Guerra

Stella Rosa de Sousa Leal

Valeska Daliane Souto de Souza

Viviane Fernandes de Medeiros

Ximanya Glauce da Cunha Freire Lopes

Equipe de Apoio

Ana Isabela Lopes Sales Moiola

Isac Davidson Santiago Fernandes Pimenta

Natalia Raiane Silva Vieira

ELABORAÇÃO DO INFORME EPIDEMIOLÓGICO

Alessandra Lucchesi De Menezes Xavier Franco

Ana Isabela Lopes Sales Moiola

Isac Davidson Santiago Fernandes Pimenta

Natalia Raiane Silva Vieira

