



PANORAMA EPIDEMIOLÓGICO

DESCARTADOS

214.608

ÓBITOS
DESCARTADOS

681

SUSPEITOS

41.612

ÓBITOS EM
INVESTIGAÇÃO

410

CONFIRMADOS

88.767

ÓBITOS
CONFIRMADOS

2.666

CONFIRMADOS
RECUPERADOS

47.431

SÍNDROME GRIPAL
NÃO ESPECIFICADA*

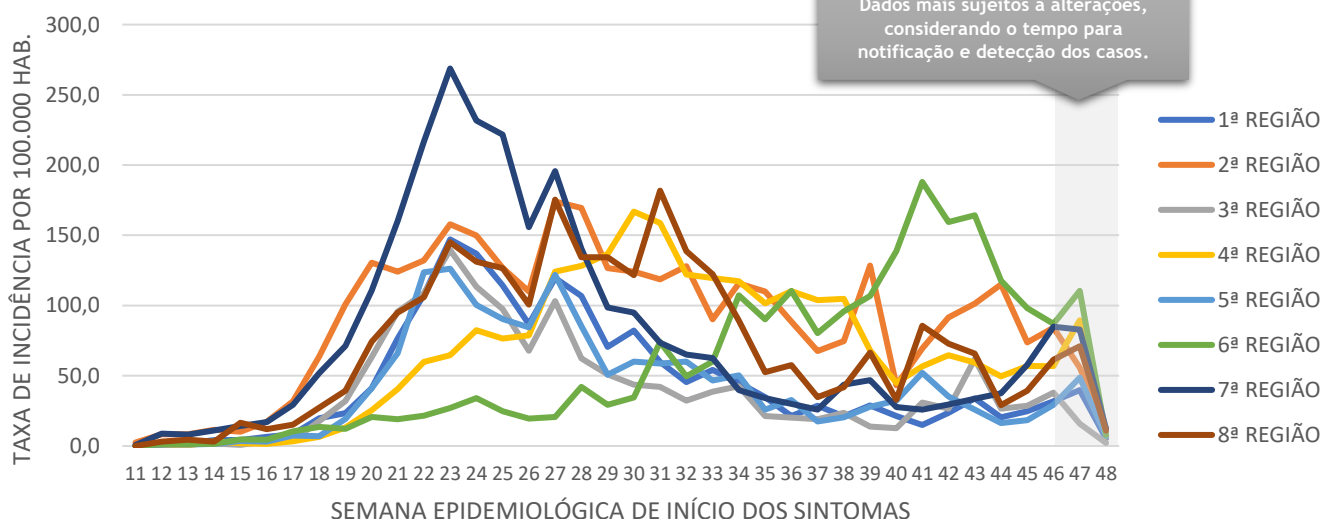
73.958

Fonte: SUVIGE/CPS/SESAP; FormSUScap/E-SUS VE-MS; GAL/LACEN-RN; Lab. Privado; Dados extraídos em 25/11/2020 (SE 48) às 23h, sujeitos a alterações. *São considerados casos inconclusivos os casos suspeitos para os quais não foi possível realizar diagnóstico laboratorial.



INCIDÊNCIA (CASOS CONFIRMADOS/100.000 HAB) POR REGIÃO DE SAÚDE

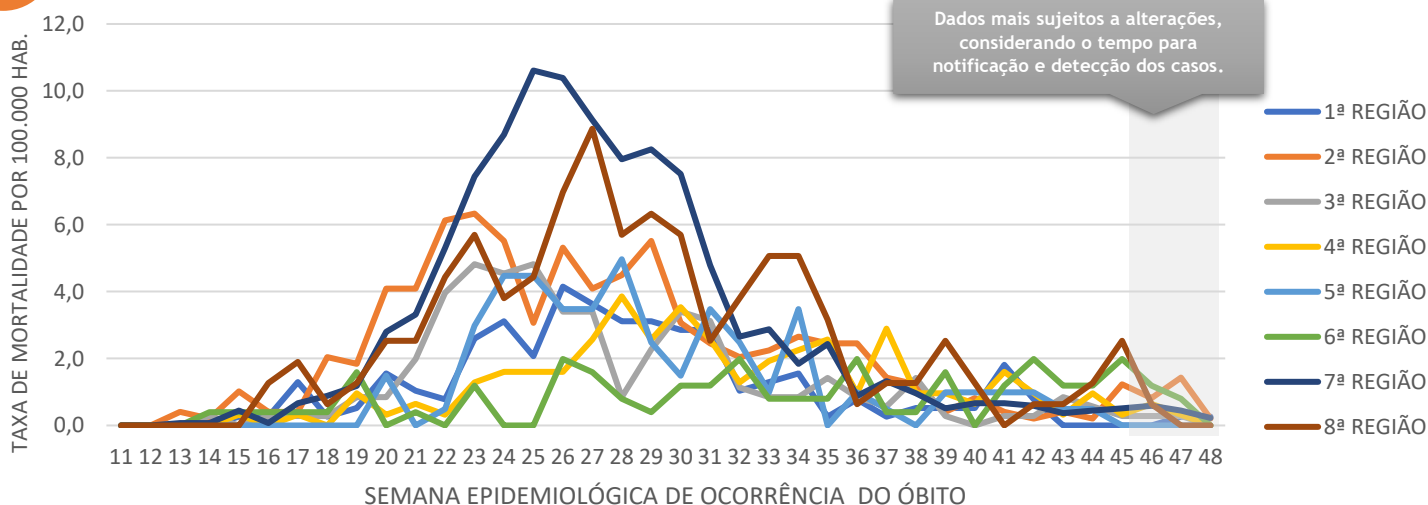
Para fins de análise, considerando o *delay* para entrada das informações, consideramos os dados correspondentes até a semana epidemiológica 45.



Fonte: SUVIGE/CPS/SESAP; SIVEP-Gripe/E-SUS VE-MS; GAL/LACEN-RN; Lab. Privado; Dados extraídos em 25/11/2020 (SE 48) às 23h, sujeitos a alterações.



MORTALIDADE (ÓBITOS CONFIRMADOS/100.000 HAB) POR REGIÃO DE SAÚDE

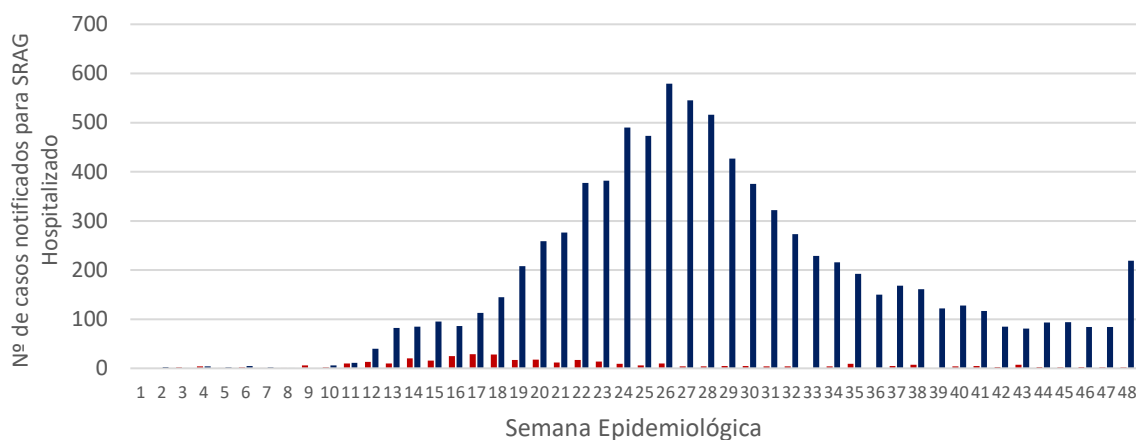


Fonte: SUVIGE/CPS/SESAP; SIVEP-Gripe/E-SUS VE-MS; GAL/LACEN-RN; Lab. Privado; Dados extraídos em 25/11/2020 (SE 48) às 23h, sujeitos a alterações.





CASOS E ÓBITOS POR SÍNDROME RESPIRATÓRIA AGUDA GRAVE HOSPITALIZADO NO RN *



2019**

CASOS NOTIFICADOS

356

ÓBITOS POR SRAG

97

2020

CASOS NOTIFICADOS

9.393

ÓBITOS POR SRAG

3.001

ÓBITOS POR SRAG CONFIRMADO COVID-19

2.084

69,4%

Óbitos notificados por SRAG 2020

Positivo COVID-19

Negativo COVID-19

Em investi...

Ó...
no...
por
SR...
20...

■ Óbitos notificados por SRAG 2020 ■ Óbitos notificados por SRAG 2019

Fonte: SUVIGE/CPS/SESAP; SIVEP-GRIPE; *Dados extraídos em 24/11/2020 (SE 48) às 23h, sujeitos a alterações. A atualização da base de dados do SIVEP-GRIPE possui outra dinâmica, com isso pode haver delay em sua atualização. **Os dados de 2019 correspondem ao mesmo período de análise em 2020.



FIQUE CONECTADO COM A SESAP-RN E PARCEIROS

ACESSE MAIS INFORMAÇÕES NO SITE DA SESAP E AOS ARQUIVOS DOS DADOS DETALHADOS

<http://www.saude.rn.gov.br/>

ACESSE AO APLICATIVO TO DE OLHO

<https://todeolho.mprn.mp.br/#/>

ACESSE AO PAINEL DE MONITORAMENTO CORONAVÍRUS RN

<https://covid.lais.ufrn.br/>

ACESSE O PORTAL DO RN SOBRE O COVID-19

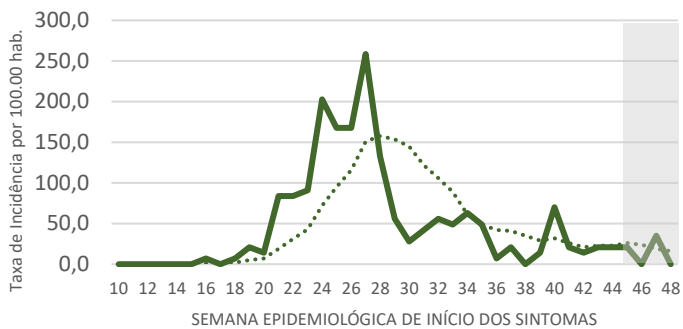
<https://portalcovid19.saude.rn.gov.br/>



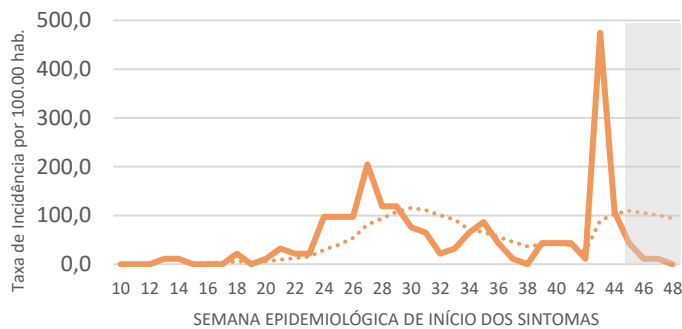


1ª REGIÃO DE SAÚDE - SÃO JOSÉ DO MIPIBU - INCIDÊNCIA DE CASOS DE COVID-19 POR 100.000 HAB

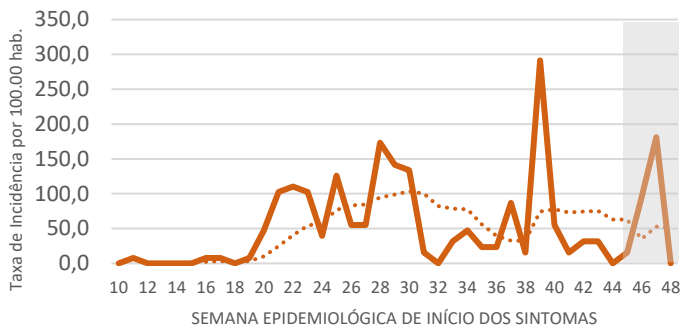
Arês



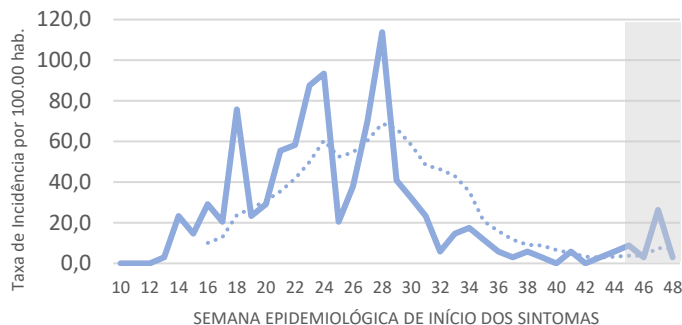
Baía Formosa



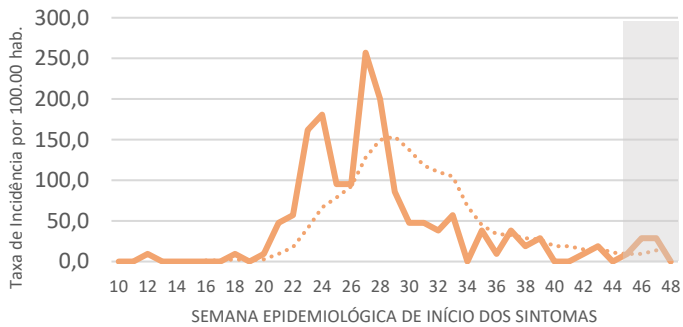
Brejinho



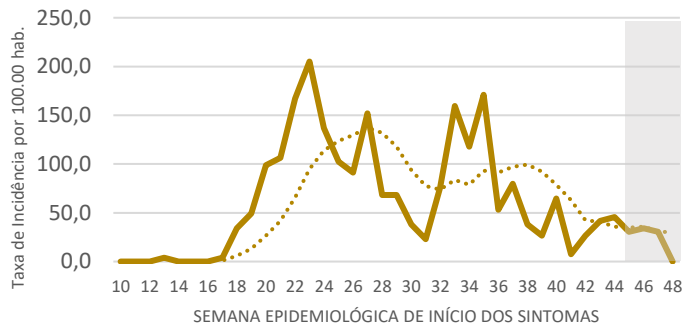
Canguaretama



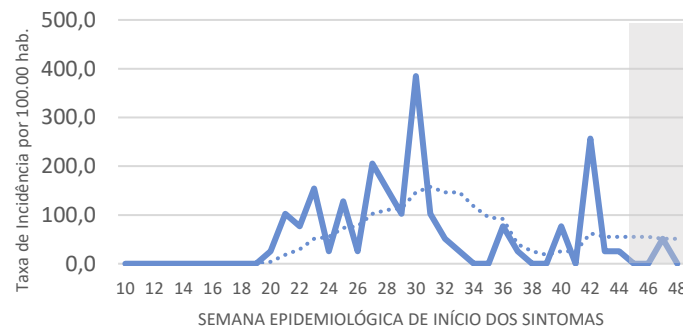
Espírito Santo



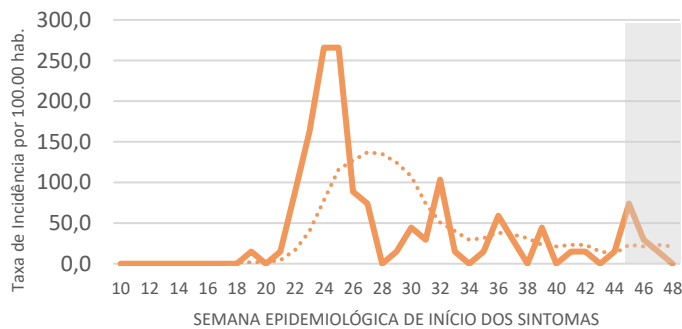
Goianinha



Jundiá



Lagoa d'Anta

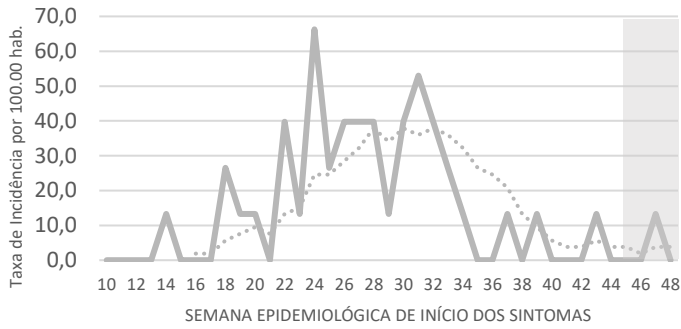


— Incidência (Linha contínua) 7 por Média Móvel (Linha pontilhada)

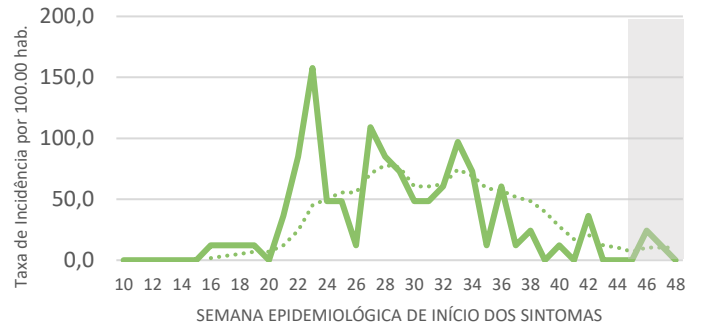
Fonte: SUVIGE/CPS/SESAP; SIVEP-Gripe/E-SUS VE-MS; GAL/LACEN-RN; Lab. Privado; Dados extraídos em 25/11/2020 (SE 48) às 23h, sujeitos a alterações.



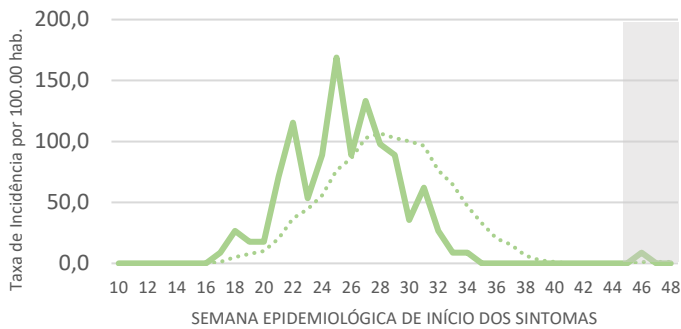
Lagoa de Pedras



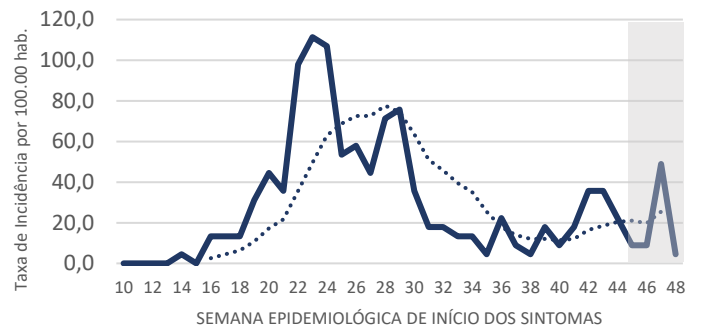
Lagoa Salgada



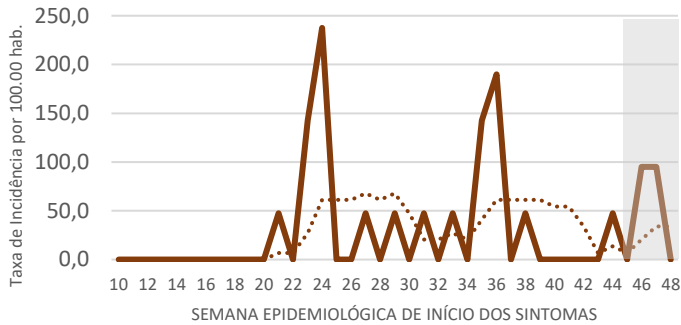
Montanhas



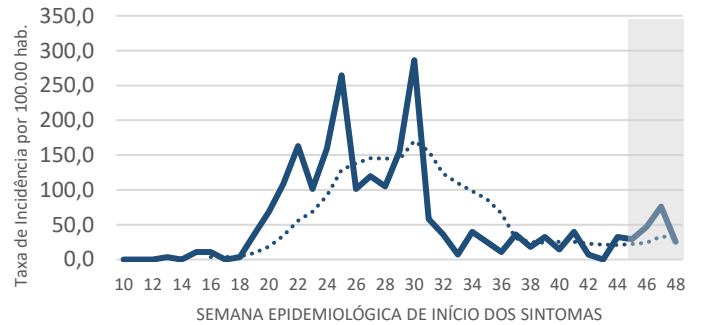
Monte Alegre



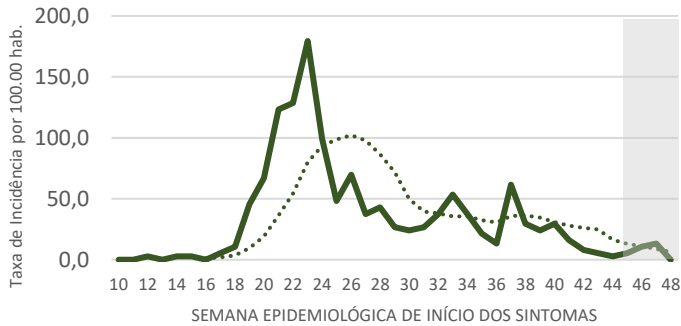
Monte das Gameleiras



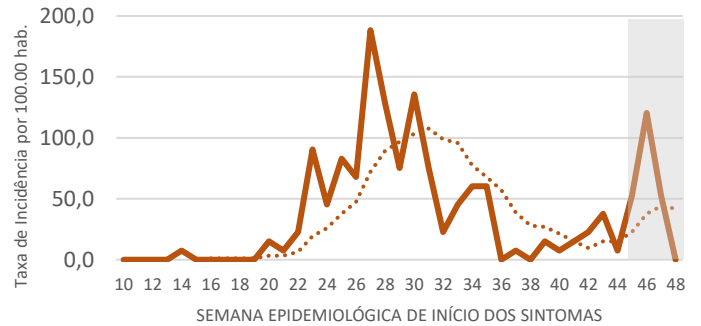
Nísia Floresta



Nova Cruz



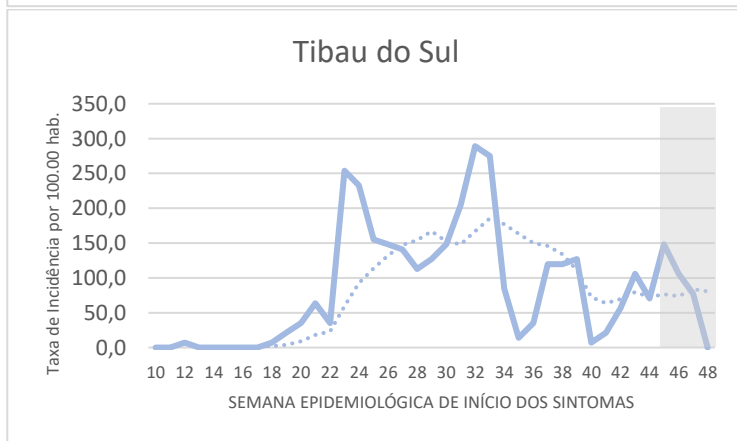
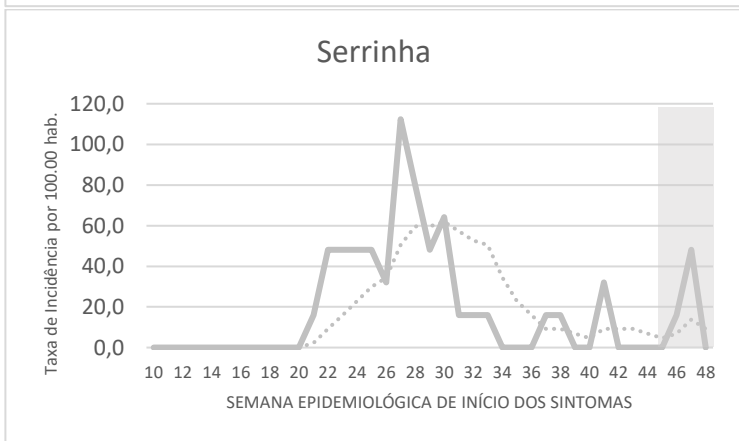
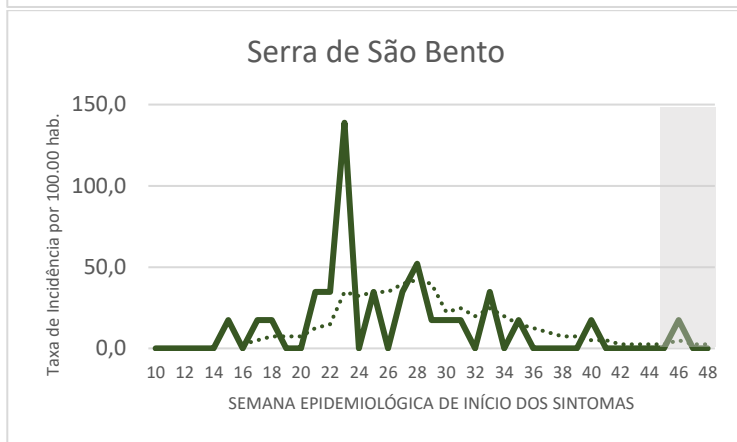
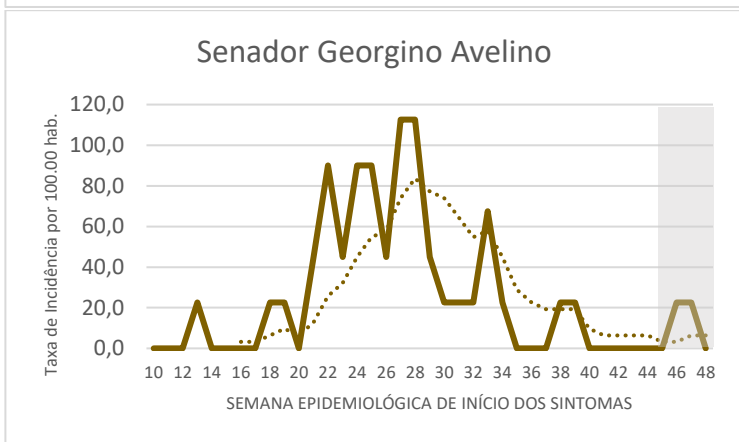
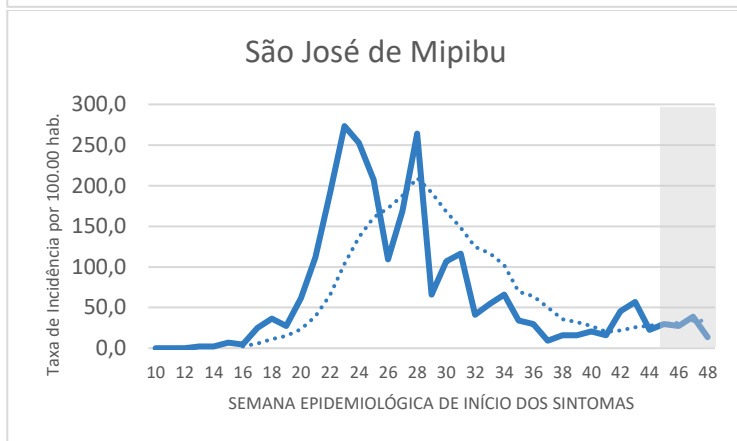
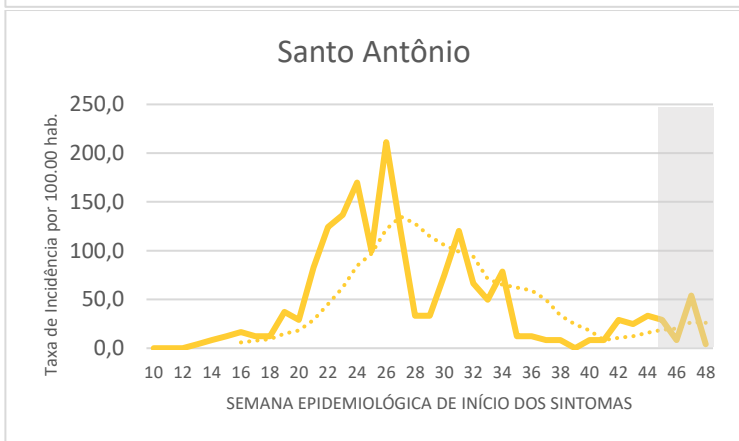
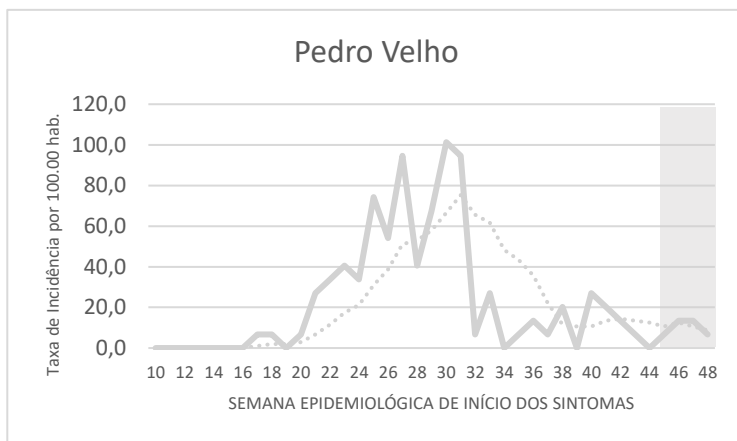
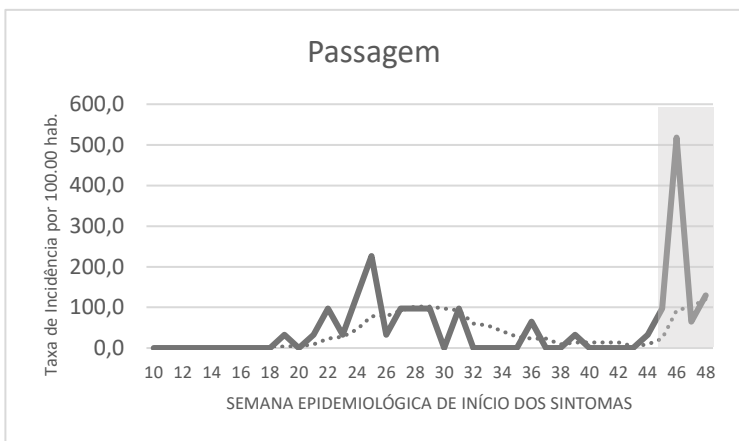
Passa e Fica



— Incidência (Linha contínua) 7 por Média Móvel (Linha pontilhada)

Fonte: SUVIGE/CPS/SESAP; SIVEP-Gripe/E-SUS VE-MS; GAL/LACEN-RN; Lab. Privado; Dados extraídos em 25/11/2020 (SE 48) às 23h, sujeitos a alterações.

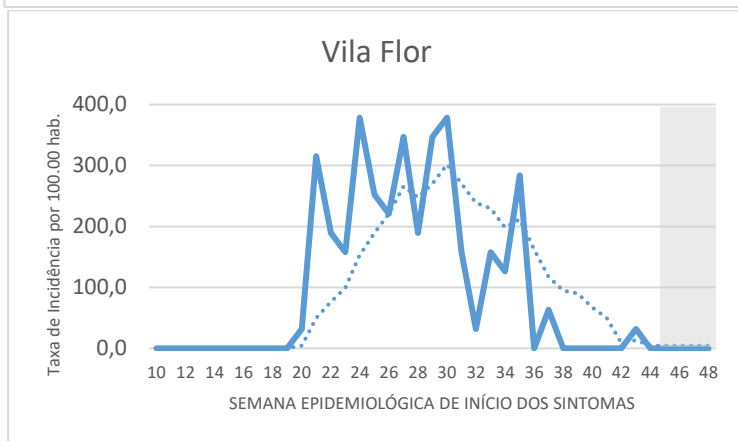
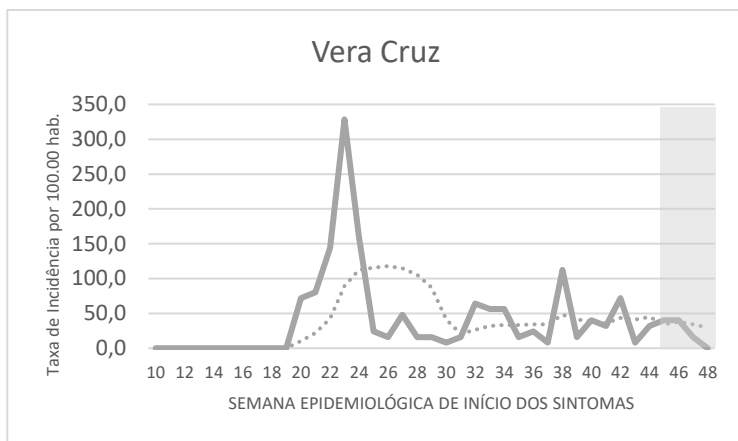
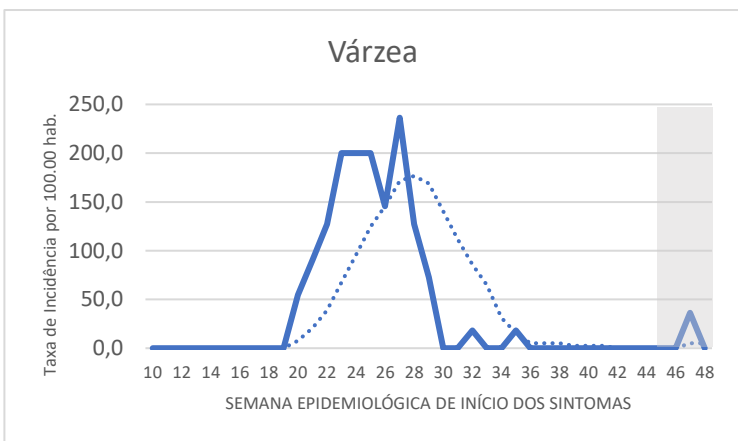




— Incidência (Linha contínua) 7 por Média Móvel (Linha pontilhada)

Fonte: SUVIGE/CPS/SESAP; SIVEP-Gripe/E-SUS VE-MS; GAL/LACEN-RN; Lab. Privado; Dados extraídos em 25/11/2020 (SE 48) às 23h, sujeitos a alterações.





— Incidência (Linha contínua) 7 por Média Móvel (Linha pontilhada)

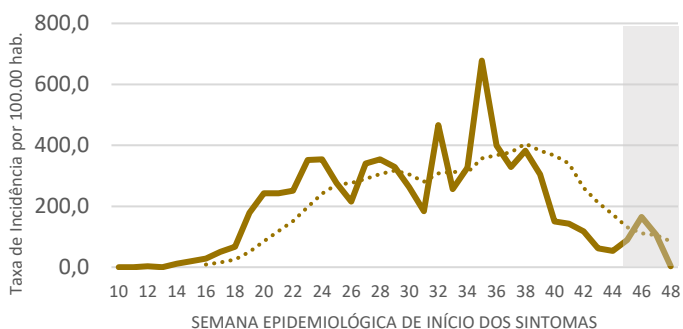
Fonte: SUVIGE/CPS/SESAP; SIVEP-Gripe/E-SUS VE-MS; GAL/LACEN-RN; Lab. Privado; Dados extraídos em 25/11/2020 (SE 48) às 23h, sujeitos a alterações.



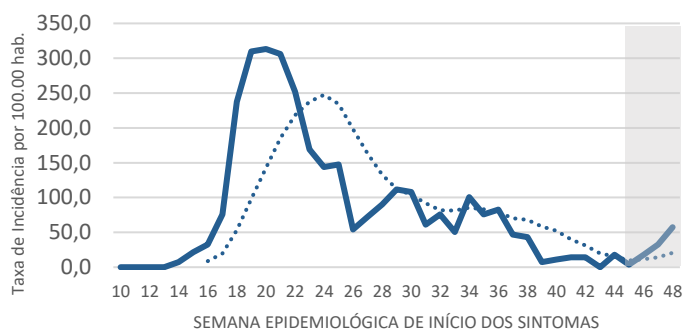


2ª REGIÃO DE SAÚDE - MOSSORÓ - INCIDÊNCIA DE CASOS DE COVID-19 POR 100.000 HAB

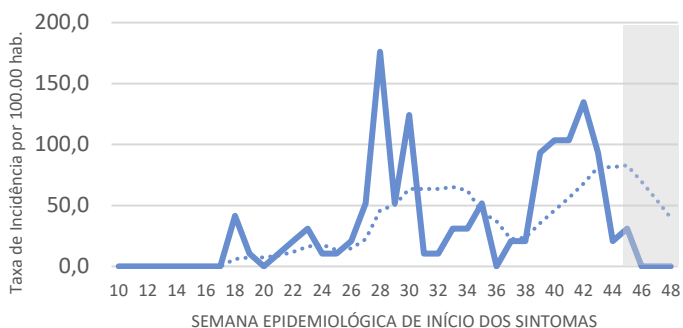
Apodi



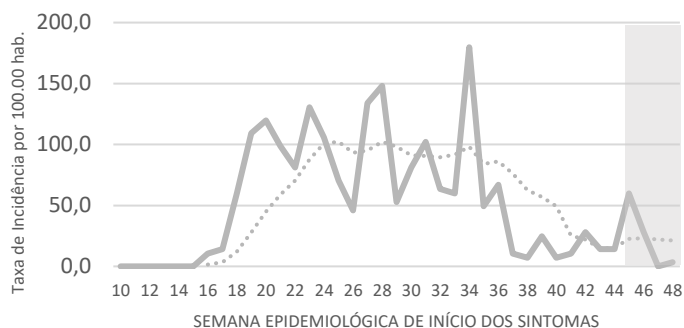
Areia Branca



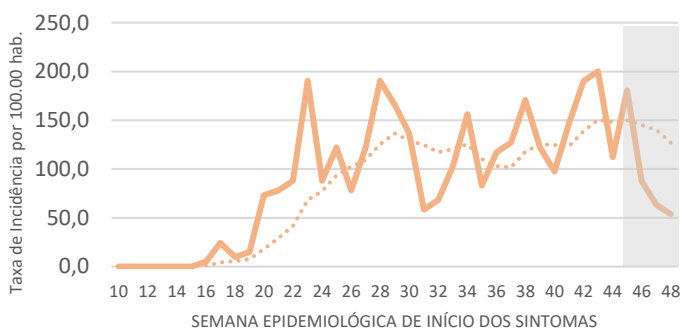
Augusto Severo



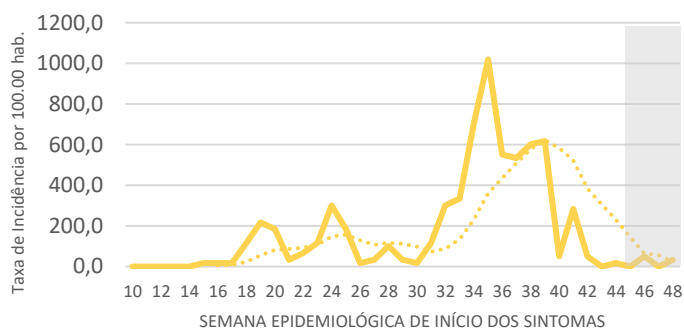
Baraúna



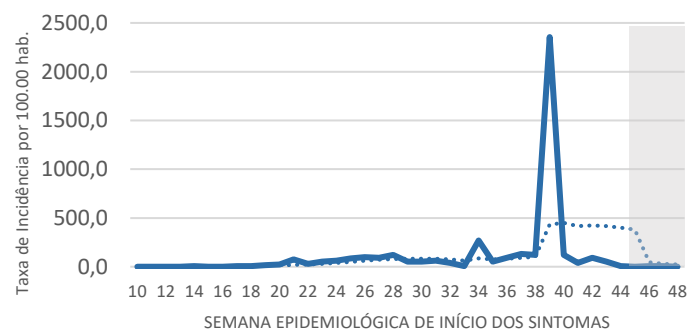
Caraúbas



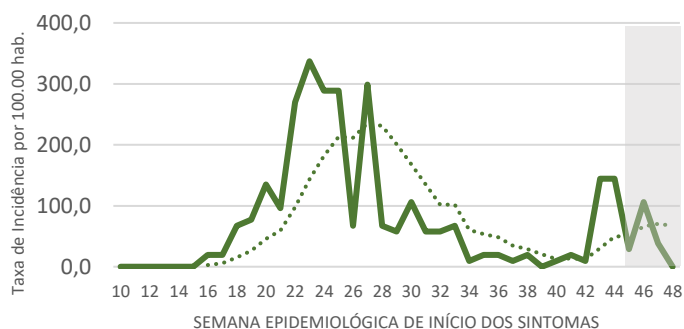
Felipe Guerra



Governador Dix-Sept Rosado



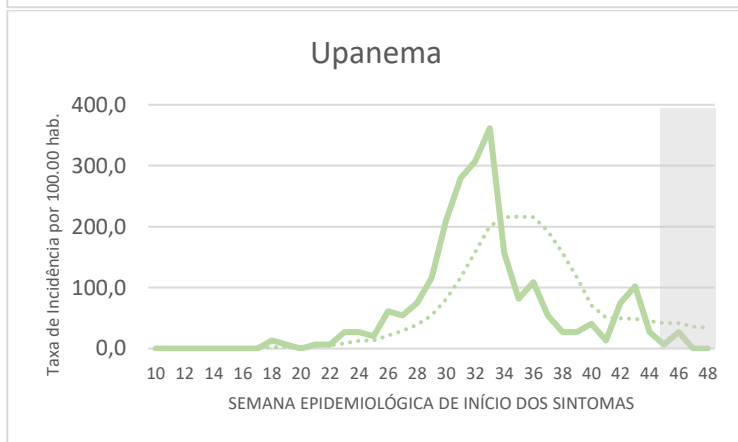
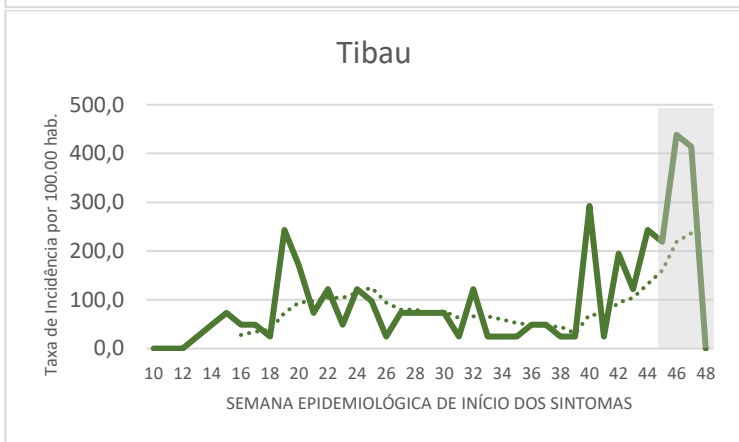
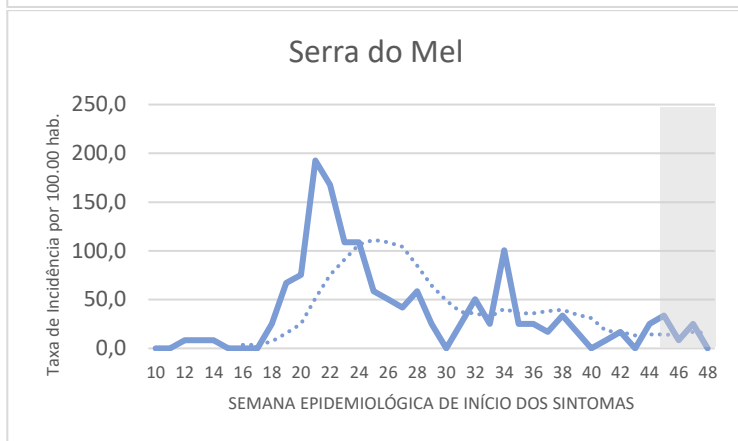
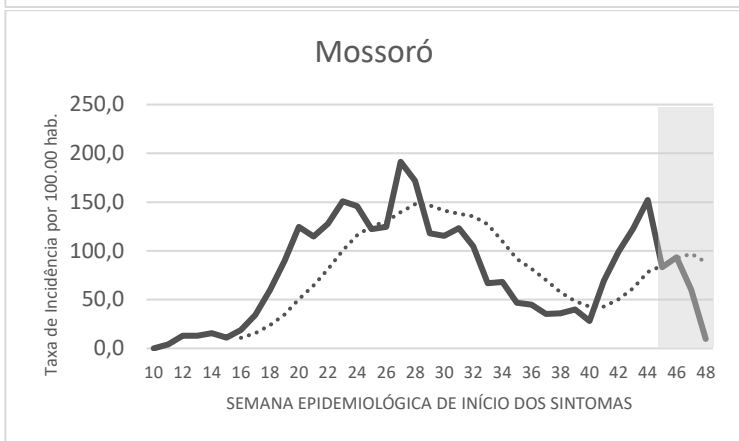
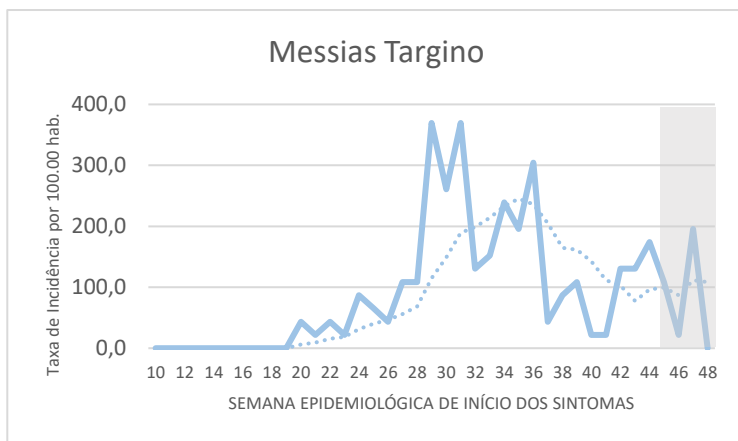
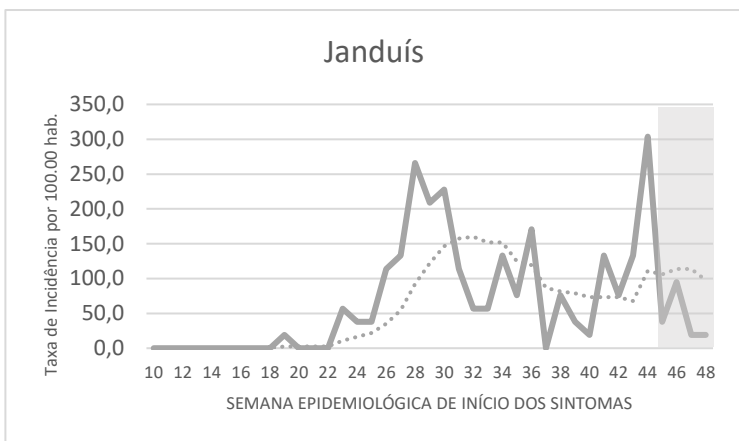
Grossos



— Incidência (Linha contínua) 7 por Média Móvel (Linha pontilhada)

Fonte: SUVIGE/CPS/SESAP; SIVEP-Gripe/E-SUS VE-MS; GAL/LACEN-RN; Lab. Privado; Dados extraídos em 25/11/2020 (SE 48) às 23h, sujeitos a alterações.





— Incidência (Linha contínua) 7 por Média Móvel (Linha pontilhada)

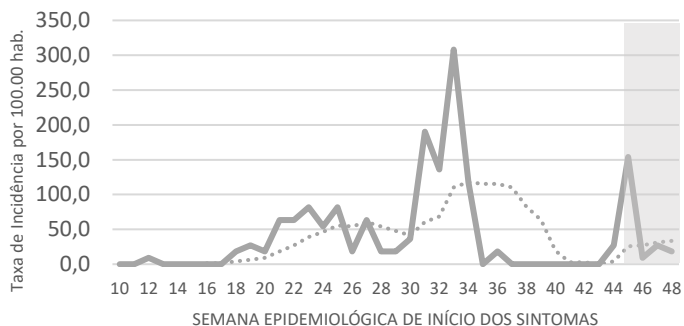
Fonte: SUVIGE/CPS/SESAP; SIVEP-Gripe/E-SUS VE-MS; GAL/LACEN-RN; Lab. Privado; Dados extraídos em 25/11/2020 (SE 48) às 23h, sujeitos a alterações.



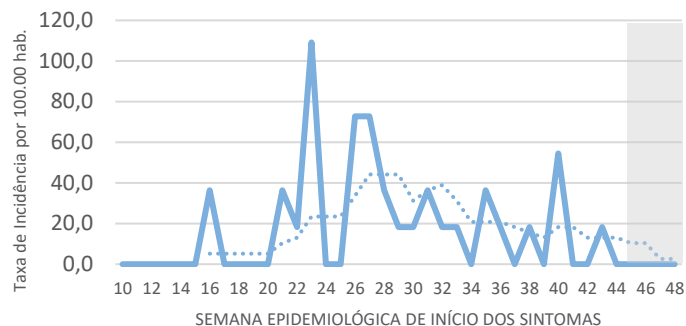


3ª REGIÃO DE SAÚDE - JOÃO CÂMARA - INCIDÊNCIA DE CASOS DE COVID-19 POR 100.000 HAB.

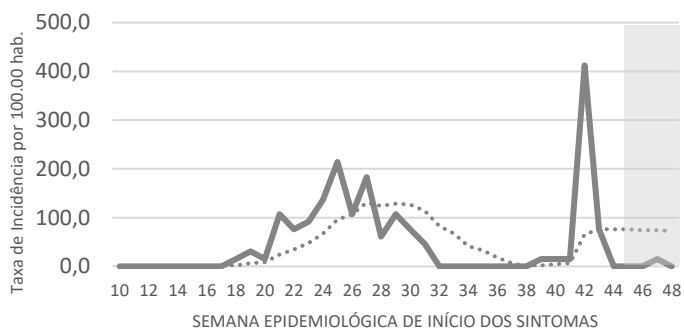
Afonso Bezerra



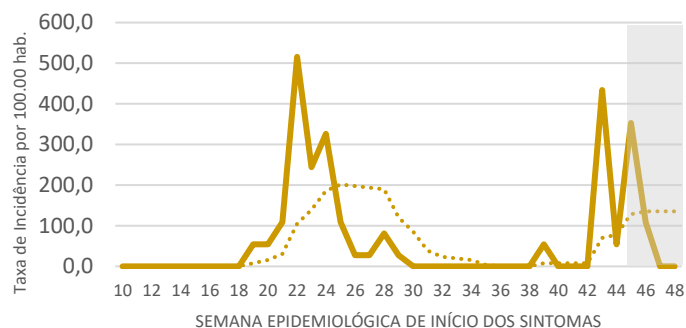
Bento Fernandes



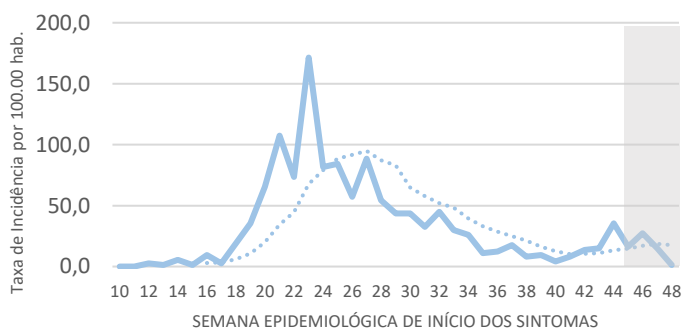
Caiçara do Norte



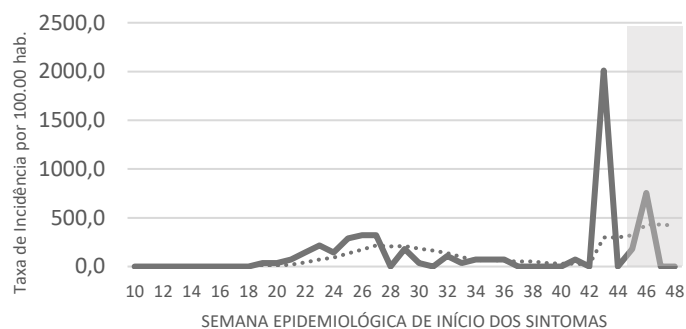
Caiçara do Rio do Vento



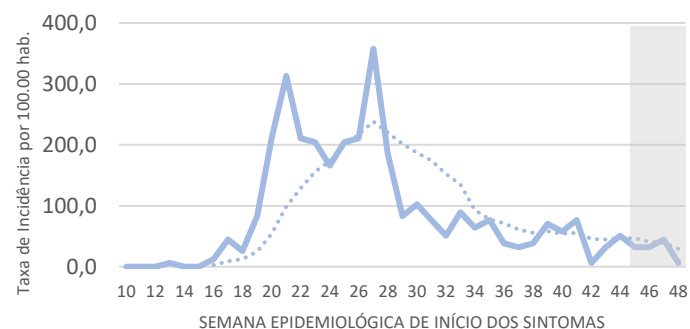
Ceará-Mirim



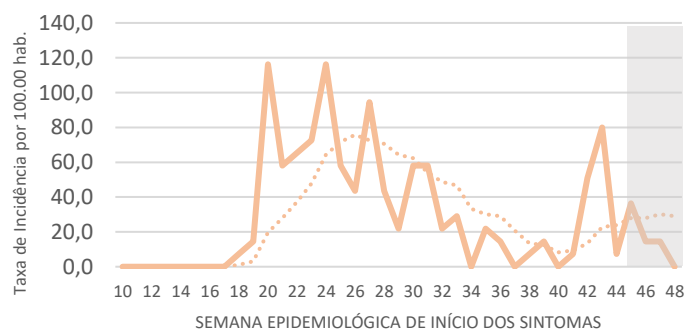
Galinhos



Guamaré



Ielmo Marinho

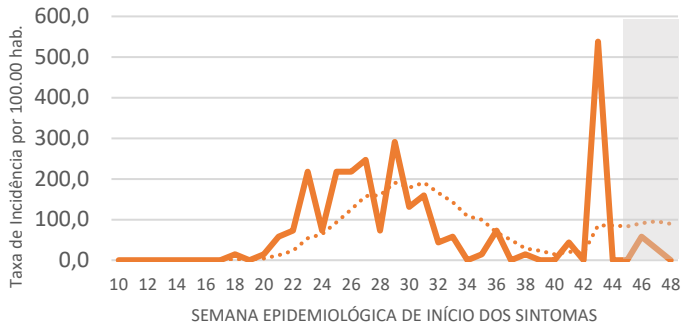


— Incidência (Linha contínua) 7 por Média Móvel (Linha pontilhada)

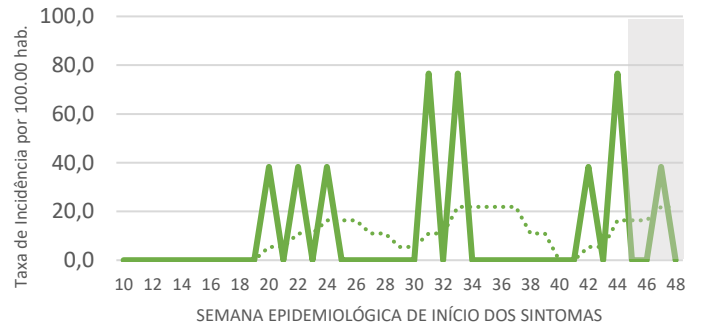
Fonte: SUVIGE/CPS/SESAP; SIVEP-Gripe/E-SUS VE-MS; GAL/LACEN-RN; Lab. Privado; Dados extraídos em 25/11/2020 (SE 48) às 23h, sujeitos a alterações.



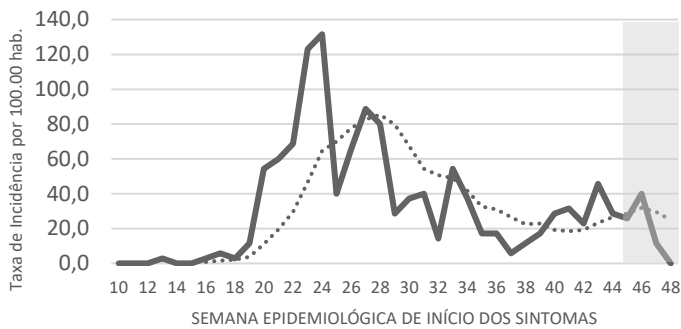
Jandaíra



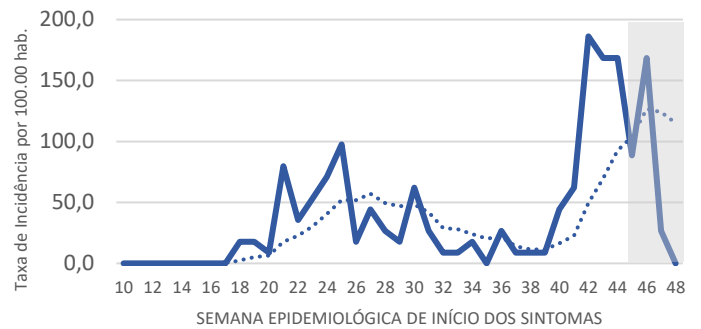
Jardim de Angicos



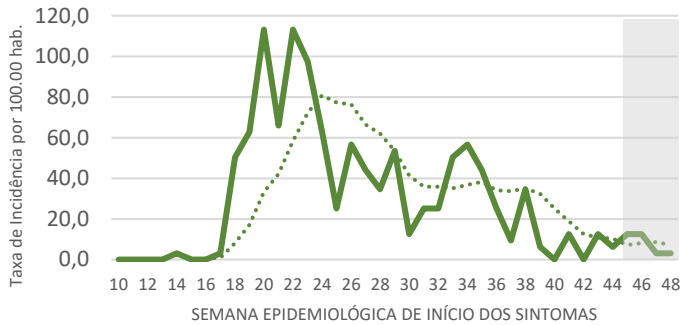
João Câmara



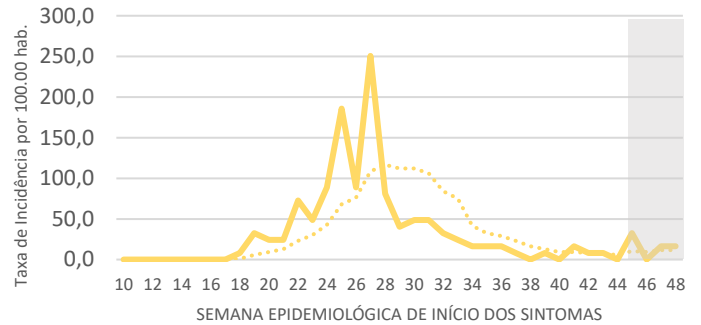
Lajes



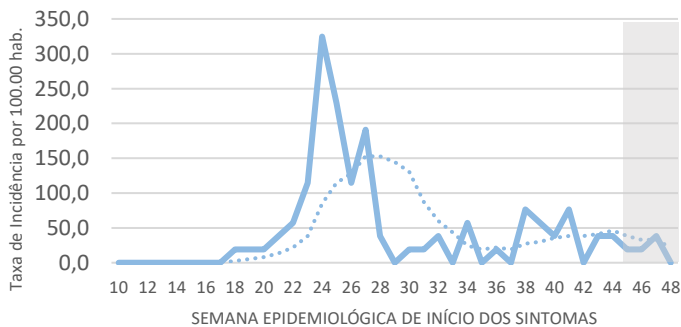
Macau



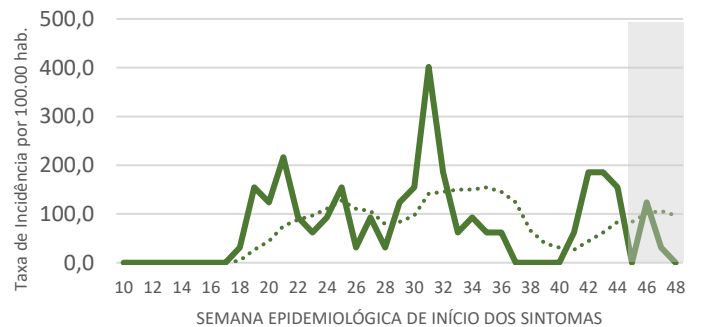
Maxaranguape



Parazinho



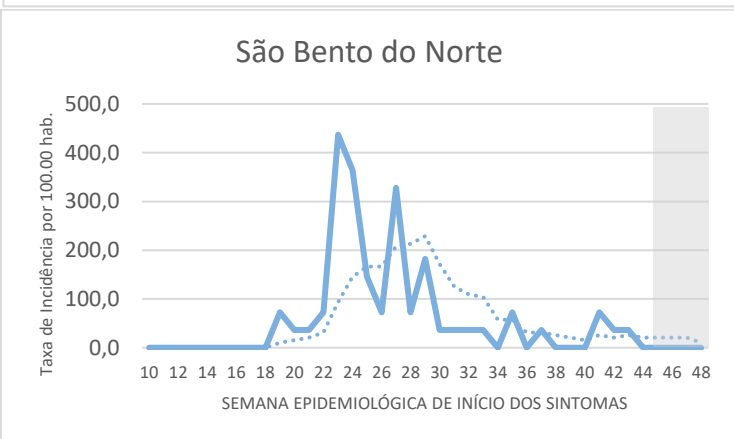
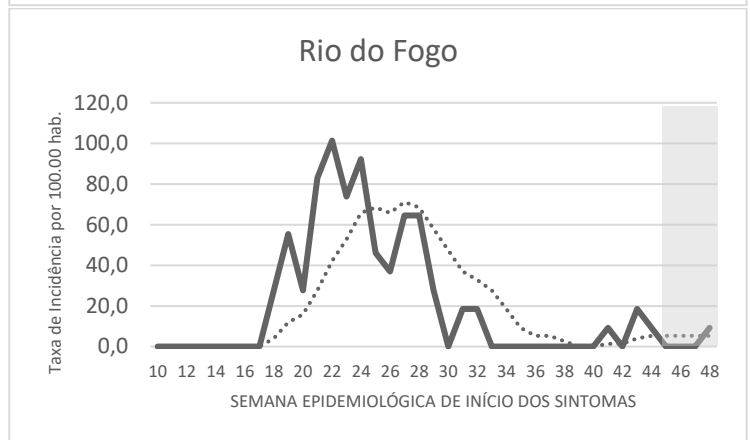
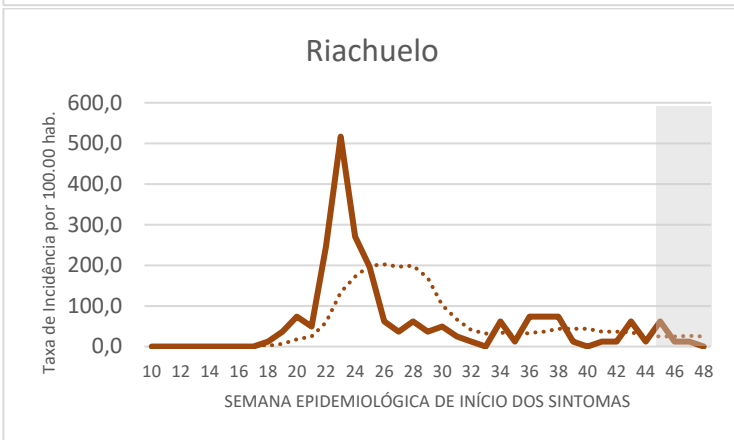
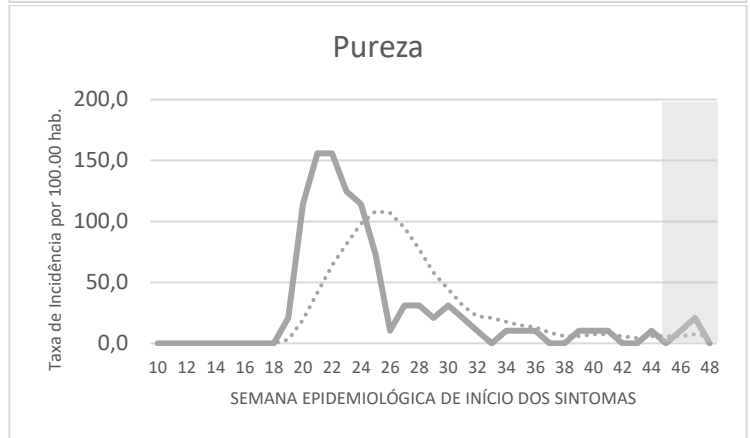
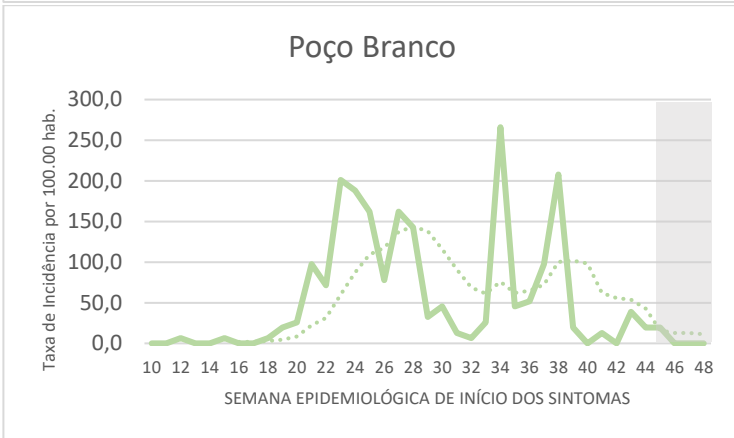
Pedra Grande



— Incidência (Linha contínua) 7 por Média Móvel (Linha pontilhada)

Fonte: SUVIGE/CPS/SESAP; SIVEP-Gripe/E-SUS VE-MS; GAL/LACEN-RN; Lab. Privado; Dados extraídos em 25/11/2020 (SE 48) às 23h, sujeitos a alterações.

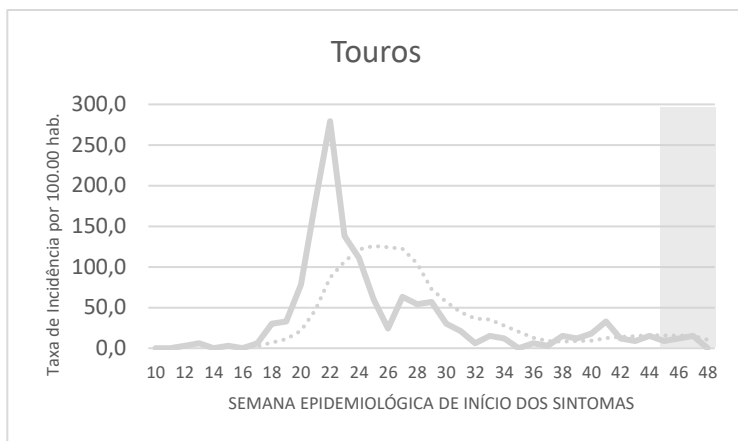
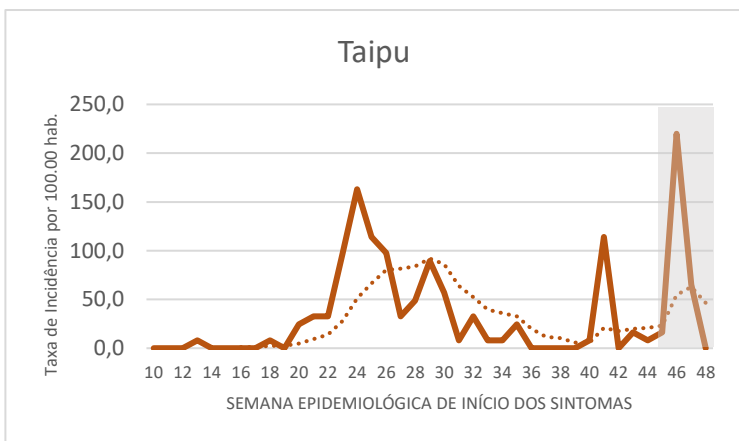




— Incidência (Linha contínua) 7 por Média Móvel (Linha pontilhada)

Fonte: SUVIGE/CPS/SESAP; SIVEP-Gripe/E-SUS VE-MS; GAL/LACEN-RN; Lab. Privado; Dados extraídos em 25/11/2020 (SE 48) às 23h, sujeitos a alterações.





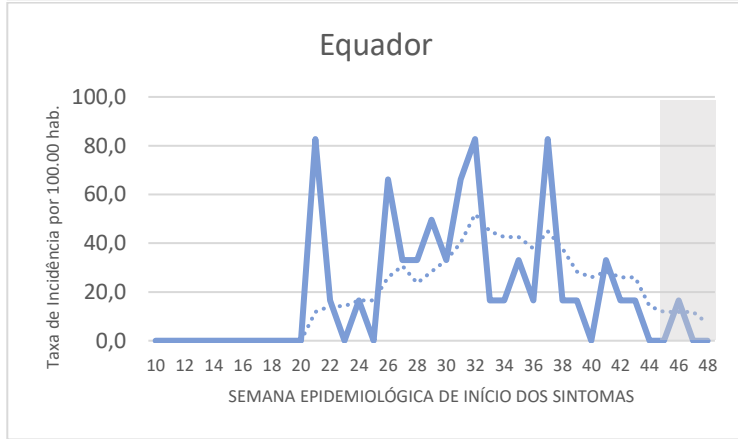
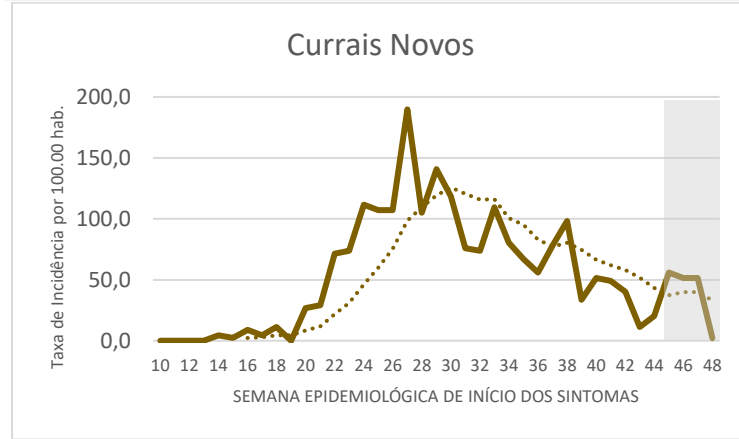
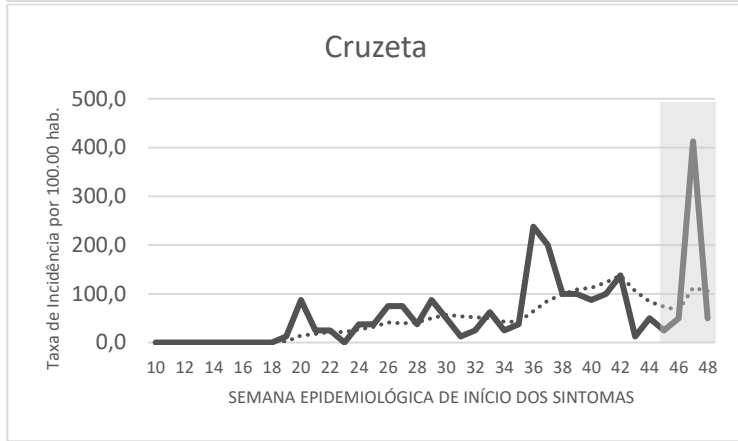
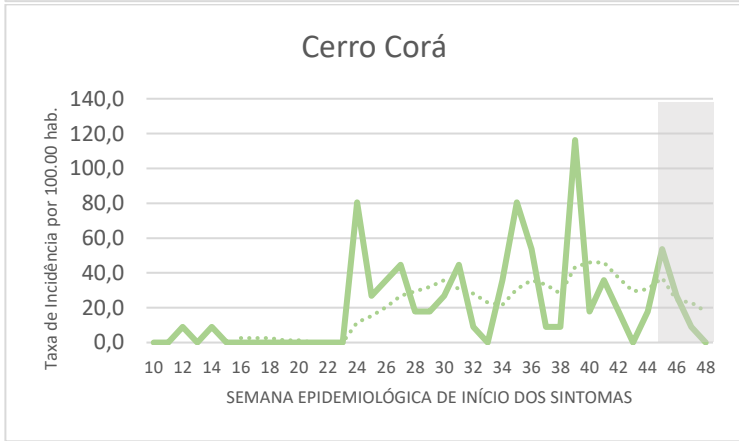
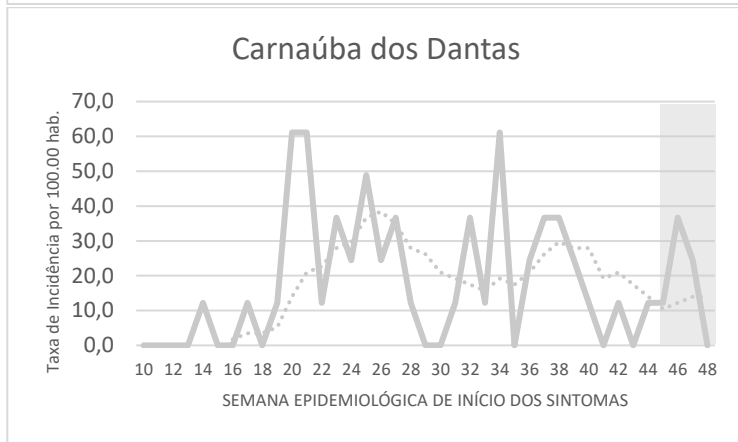
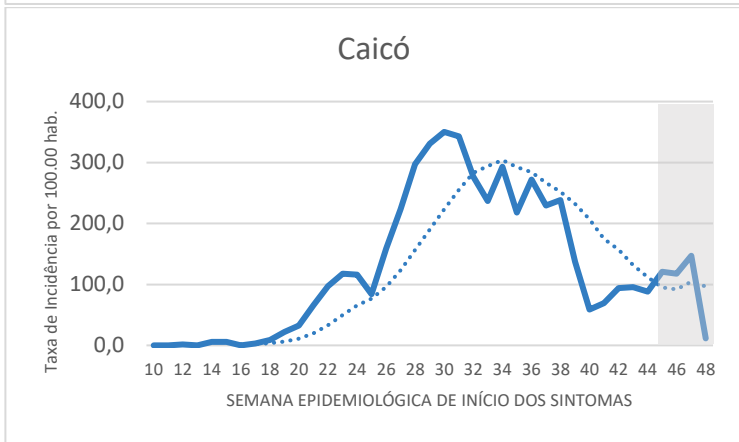
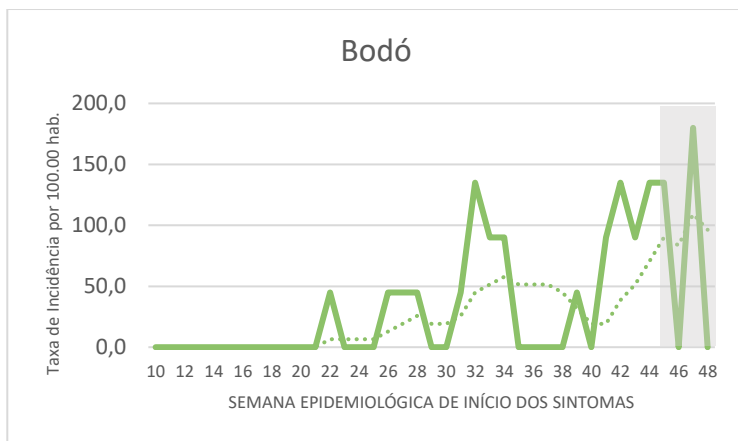
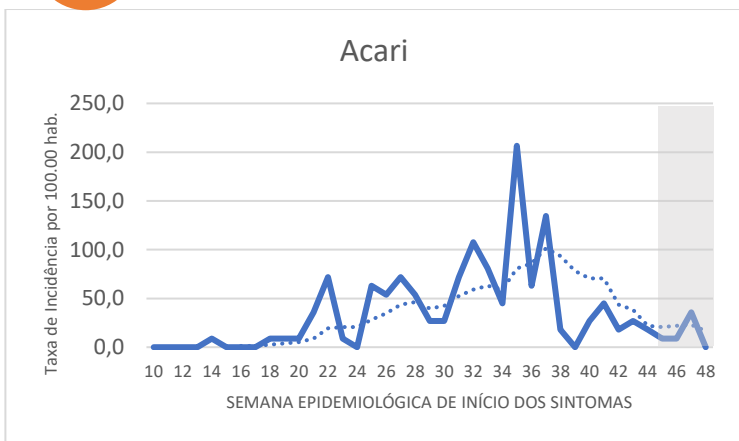
— Incidência (Linha contínua) 7 por Média Móvel (Linha pontilhada)

Fonte: SUVIGE/CPS/SESAP; SIVEP-Gripe/E-SUS VE-MS; GAL/LACEN-RN; Lab. Privado; Dados extraídos em 25/11/2020 (SE 48) às 23h, sujeitos a alterações.





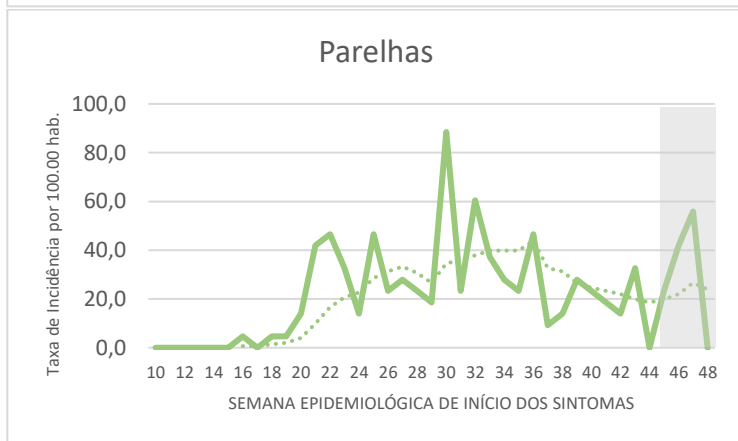
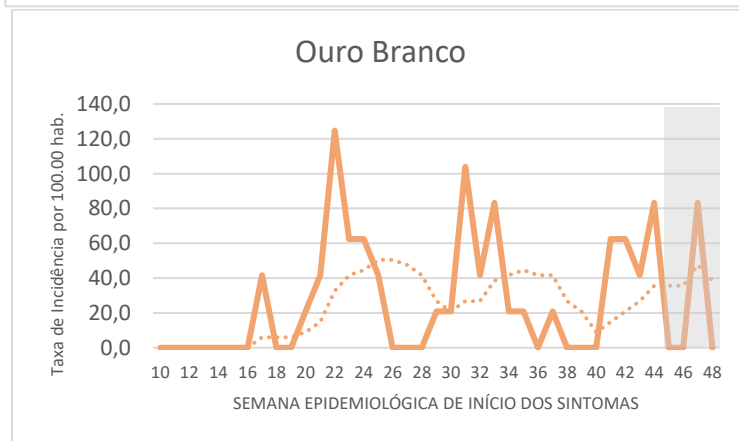
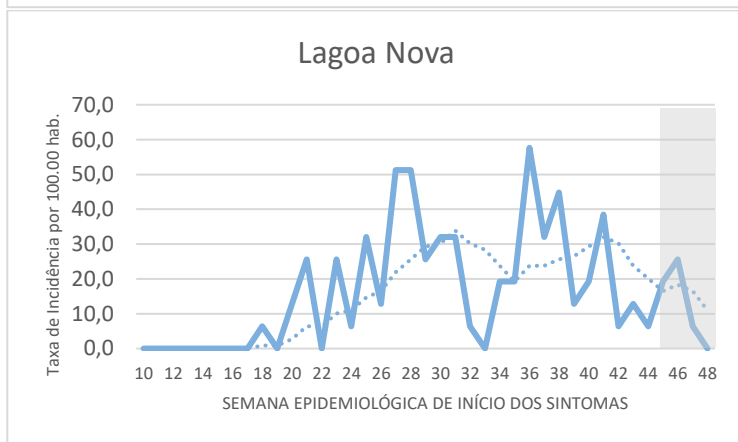
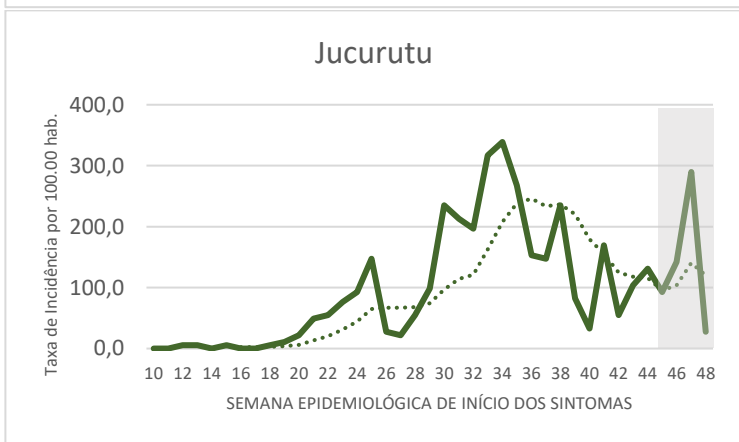
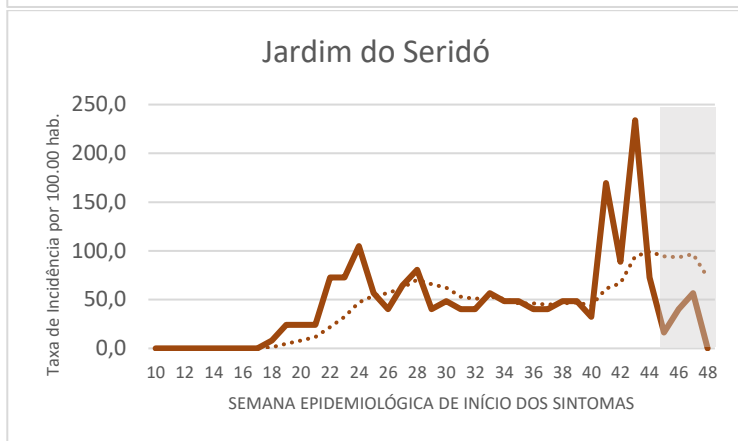
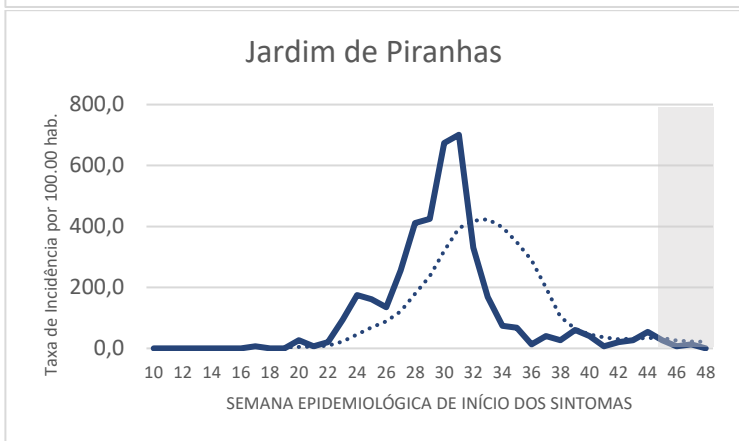
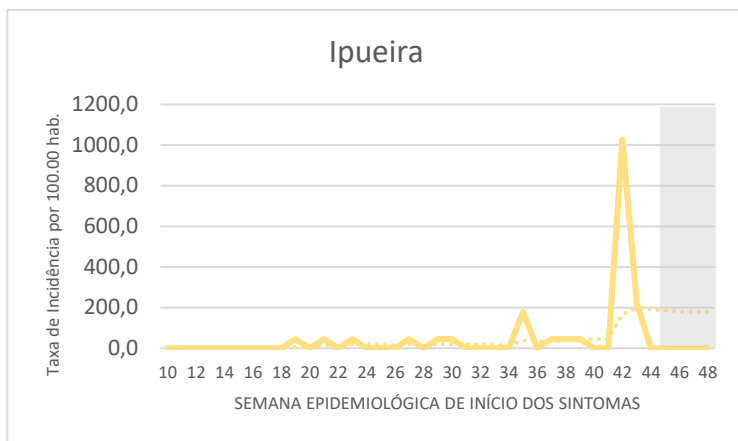
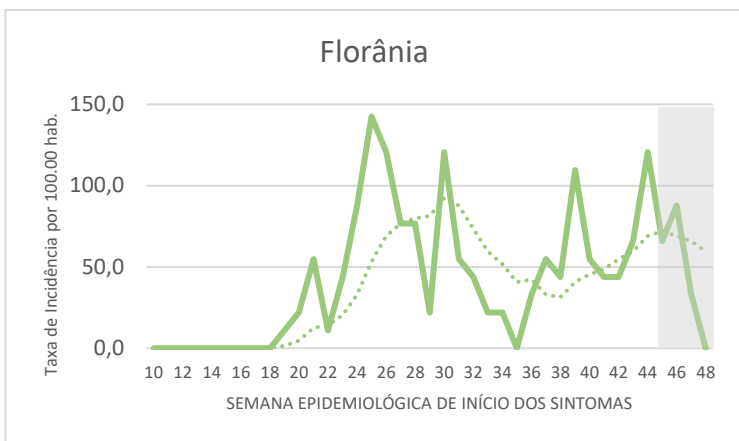
4ª REGIÃO DE SAÚDE - CAICÓ - INCIDÊNCIA DE CASOS DE COVID-19 POR 100.000 HAB.



— Incidência (Linha contínua) 7 por Média Móvel (Linha pontilhada)

Fonte: SUVIGE/CPS/SESAP; SIVEP-Gripe/E-SUS VE-MS; GAL/LACEN-RN; Lab. Privado; Dados extraídos em 25/11/2020 (SE 48) às 23h, sujeitos a alterações.



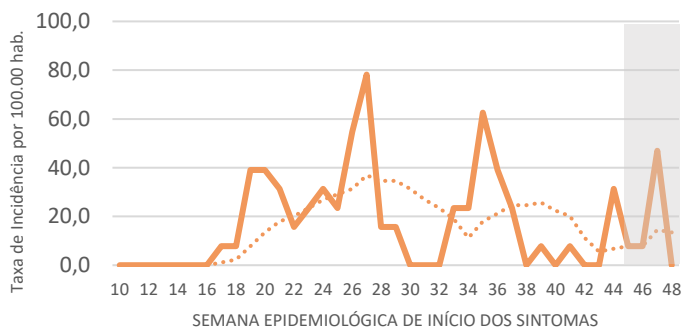


— Incidência (Linha contínua) 7 por Média Móvel (Linha pontilhada)

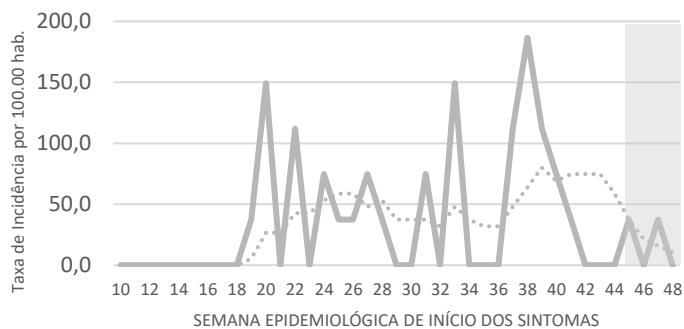
Fonte: SUVIGE/CPS/SESAP; SIVEP-Gripe/E-SUS VE-MS; GAL/LACEN-RN; Lab. Privado; Dados extraídos em 25/11/2020 (SE 48) às 23h, sujeitos a alterações.



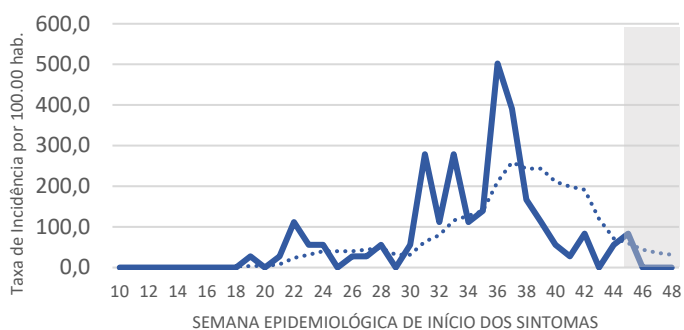
Santana do Matos



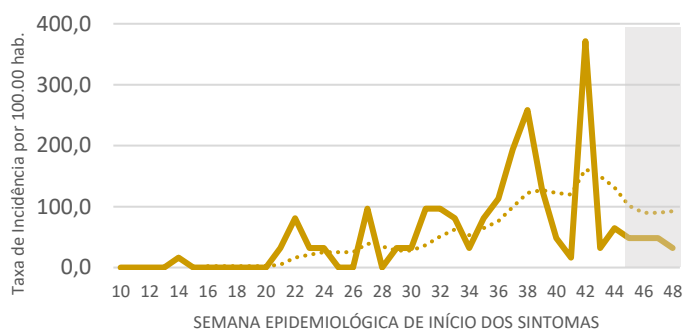
Santana do Seridó



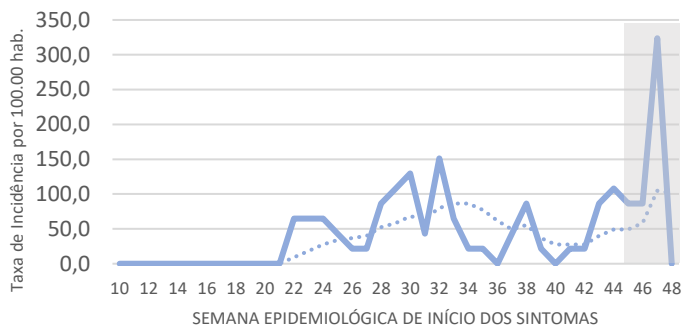
São Fernando



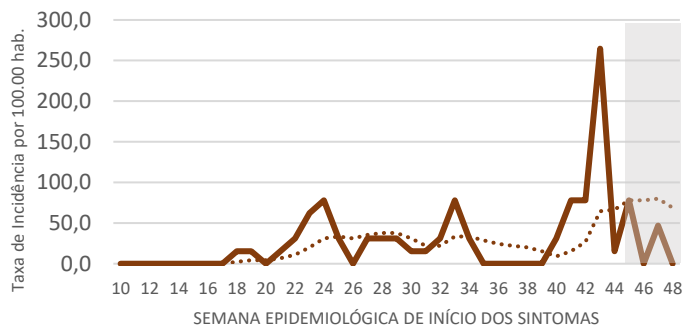
São João do Sabugi



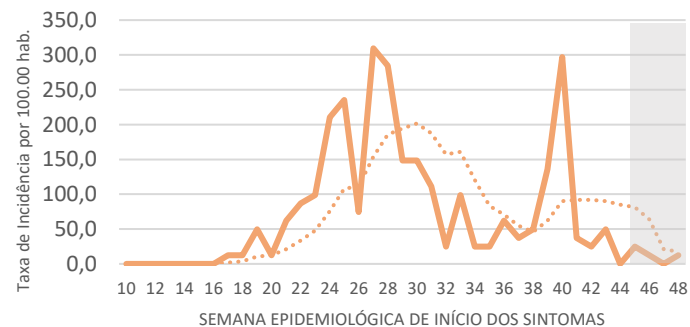
São José do Seridó



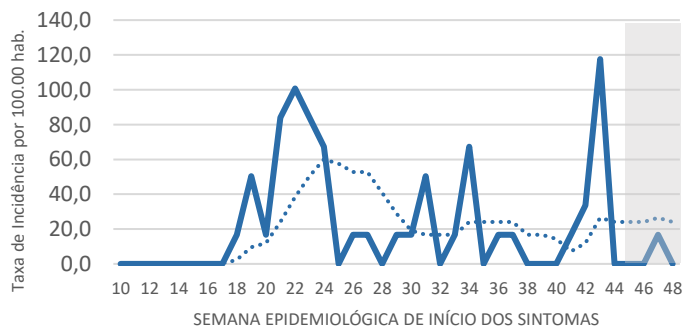
São Vicente



Serra Negra do Norte



Tenente Laurentino Cruz

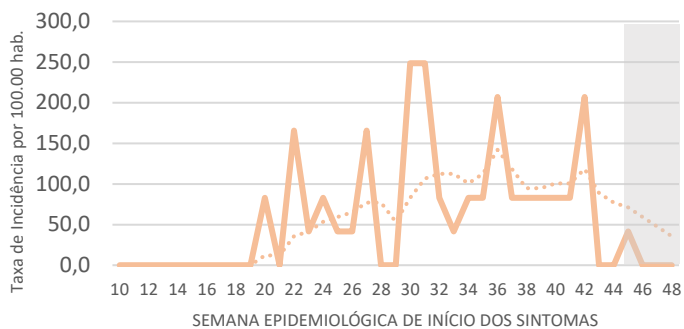


— Incidência (Linha contínua) 7 por Média Móvel (Linha pontilhada)

Fonte: SUVIGE/CPS/SESAP; SIVEP-Gripe/E-SUS VE-MS; GAL/LACEN-RN; Lab. Privado; Dados extraídos em 25/11/2020 (SE 48) às 23h, sujeitos a alterações.



Timbaúba dos Batistas

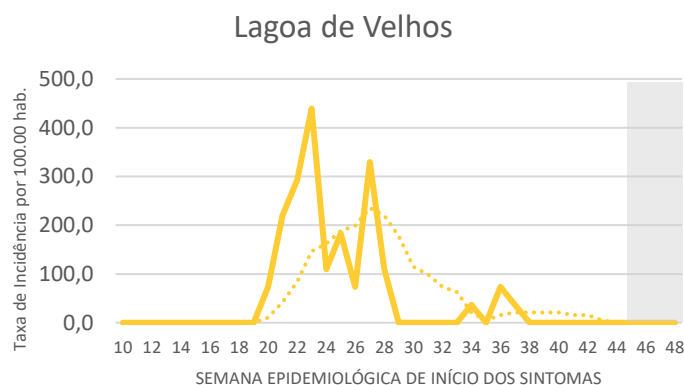
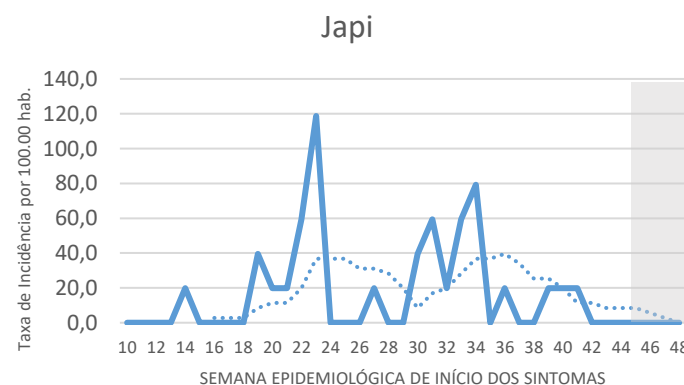
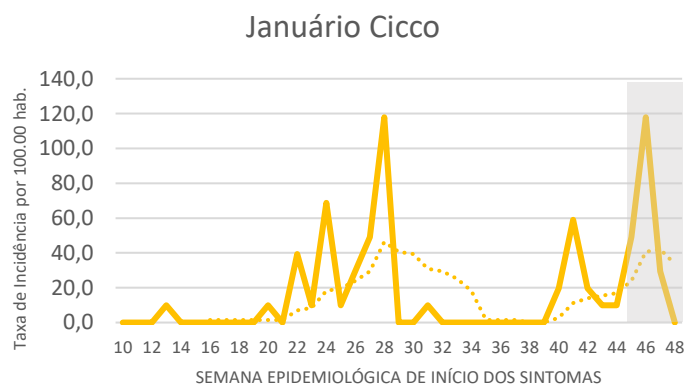
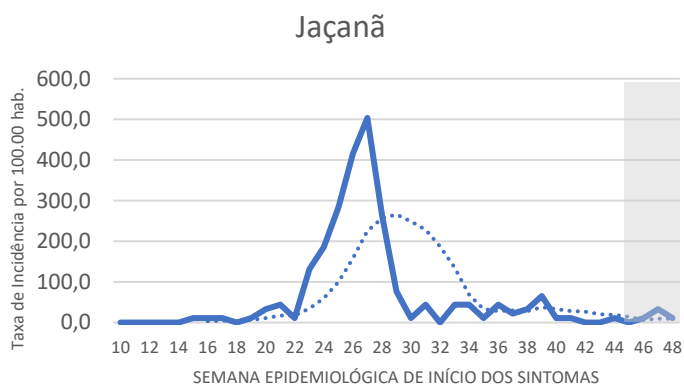
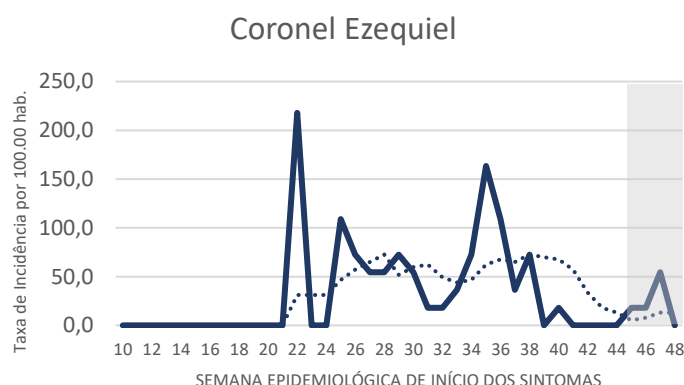
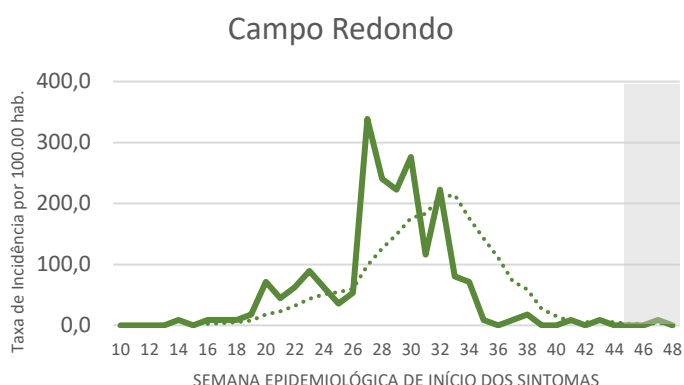
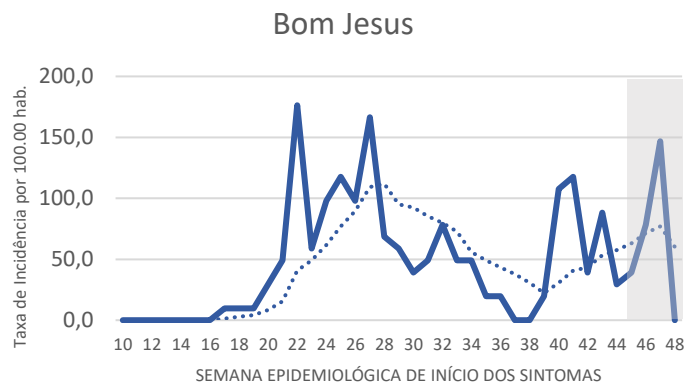
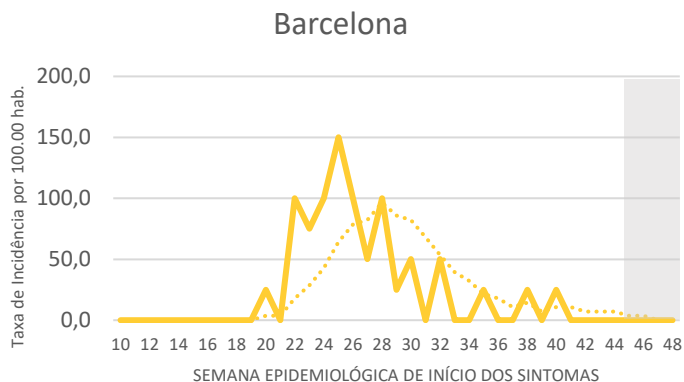


— Incidência (Linha contínua) 7 por Média Móvel (Linha pontilhada)

Fonte: SUVIGE/CPS/SESAP; SIVEP-Gripe/E-SUS VE-MS; GAL/LACEN-RN; Lab. Privado; Dados extraídos em 25/11/2020 (SE 48) às 23h, sujeitos a alterações.



5ª REGIÃO DE SAÚDE - SANTA CRUZ - INCIDÊNCIA DE CASOS DE COVID-19 POR 100.000 HAB.

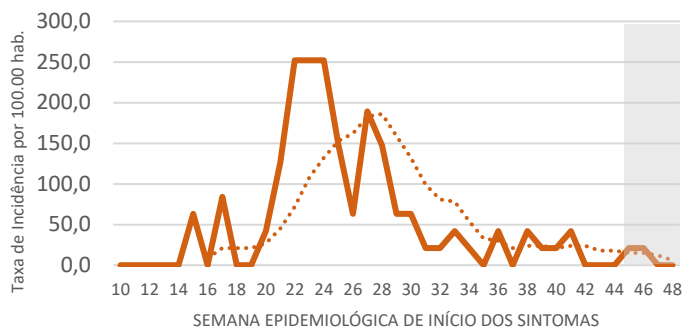


— Incidência (Linha contínua) 7 por Média Móvel (Linha pontilhada)

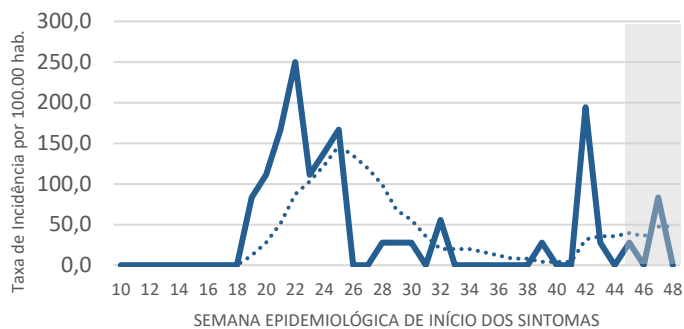
Fonte: SUVIGE/CPS/SESAP; SIVEP-Gripe/E-SUS VE-MS; GAL/LACEN-RN; Lab. Privado; Dados extraídos em 25/11/2020 (SE 48) às 23h, sujeitos a alterações.



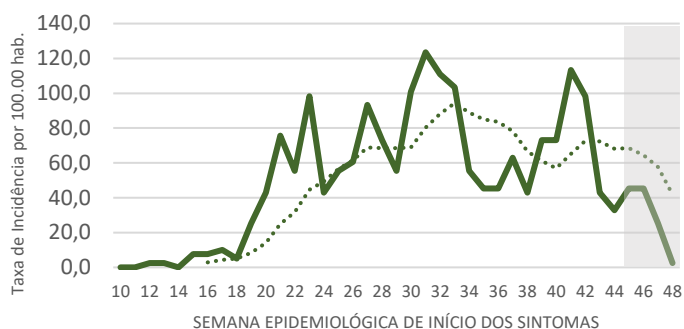
Lajes Pintadas



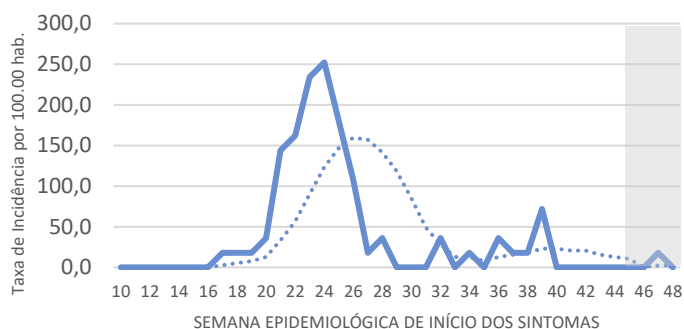
Ruy Barbosa



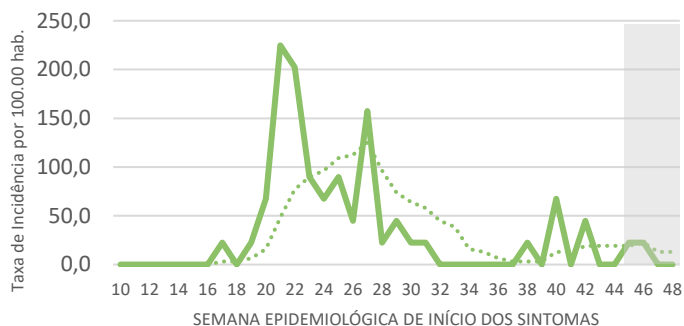
Santa Cruz



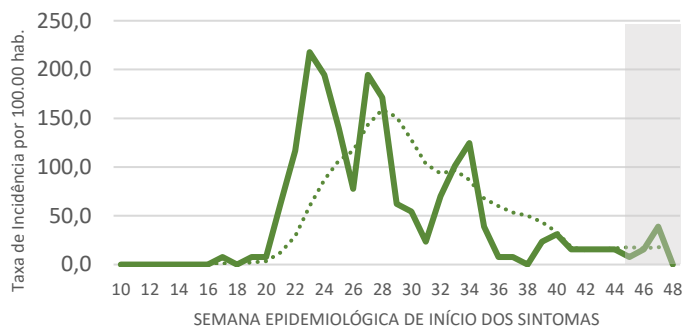
Santa Maria



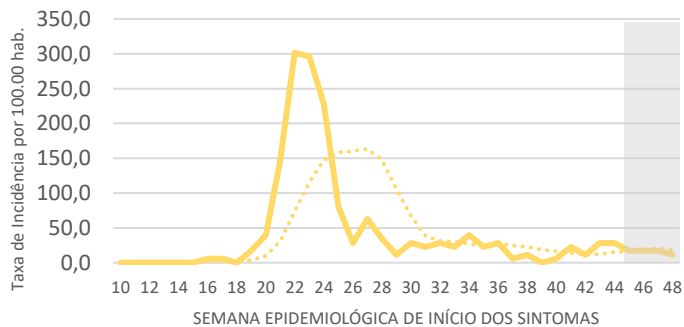
São Bento do Trairí



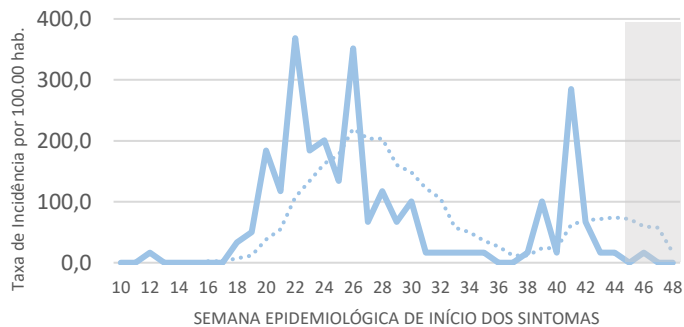
São José do Campestre



São Paulo do Potengi



São Pedro

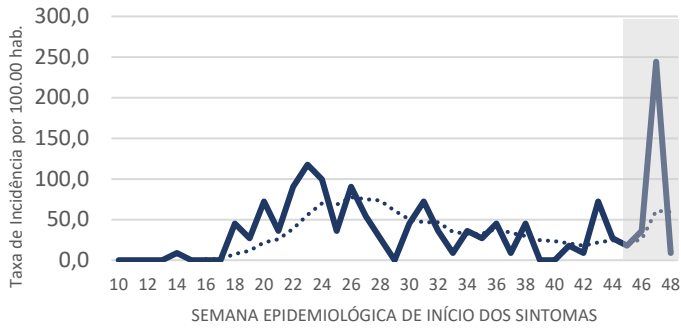


— Incidência (Linha contínua) 7 por Média Móvel (Linha pontilhada)

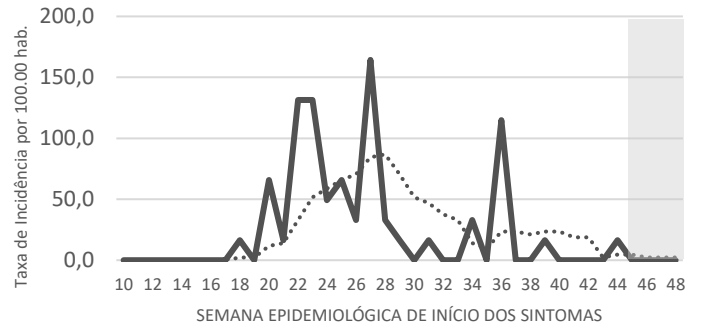
Fonte: SUVIGE/CPS/SESAP; SIVEP-Gripe/E-SUS VE-MS; GAL/LACEN-RN; Lab. Privado; Dados extraídos em 25/11/2020 (SE 48) às 23h, sujeitos a alterações.



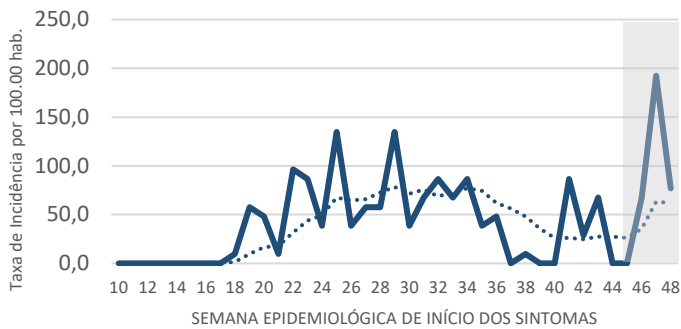
São Tomé



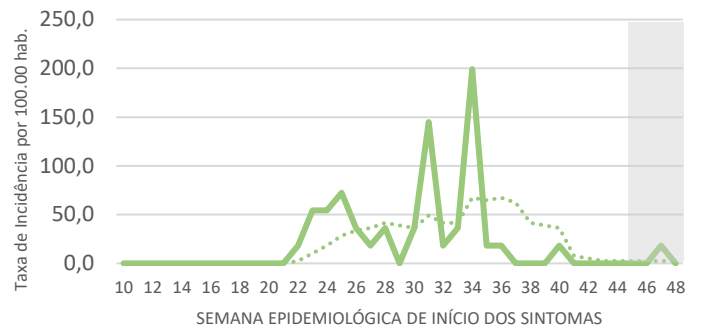
Senador Elói de Souza



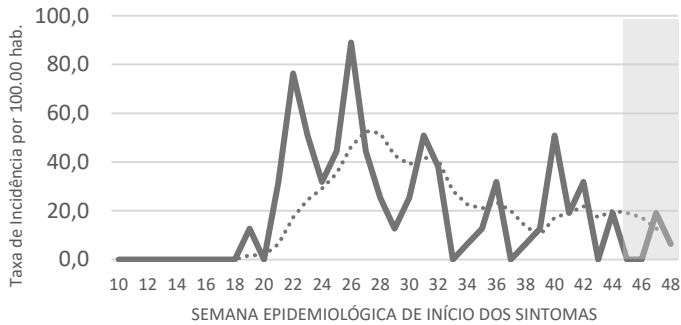
Serra Caiada



Sítio Novo



Tangará



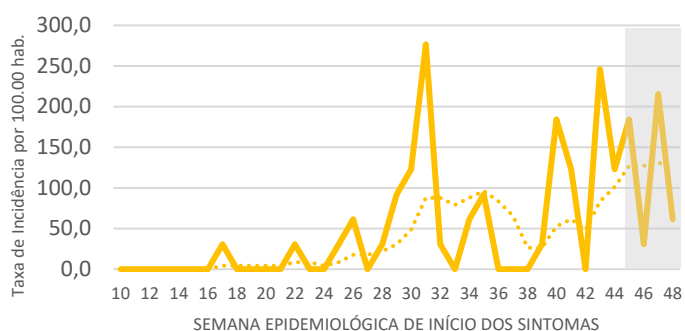
— Incidência (Linha contínua) 7 por Média Móvel (Linha pontilhada)

Fonte: SUVIGE/CPS/SESAP; SIVEP-Gripe/E-SUS VE-MS; GAL/LACEN-RN; Lab. Privado; Dados extraídos em 25/11/2020 (SE 48) às 23h, sujeitos a alterações.

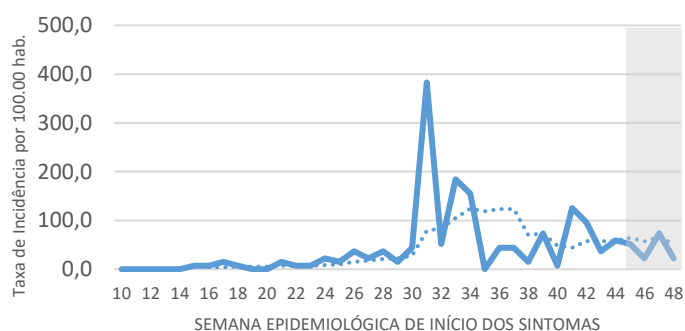


6ª REGIÃO DE SAÚDE - PAU DOS FERROS - INCIDÊNCIA DE CASOS DE COVID-19 POR 100.000 HAB.

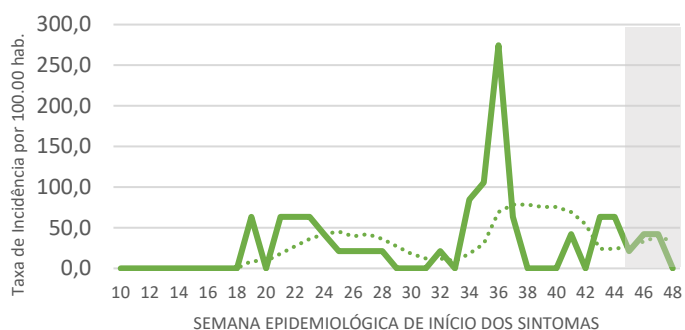
Água Nova



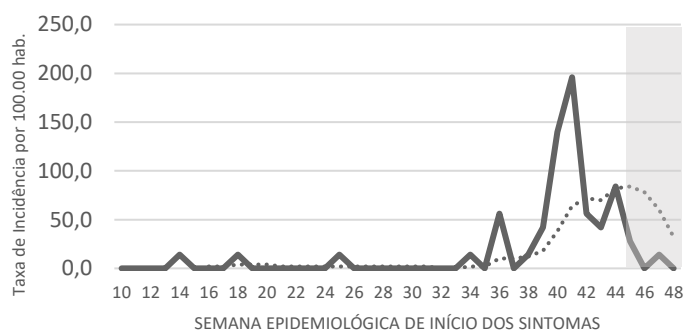
Alexandria



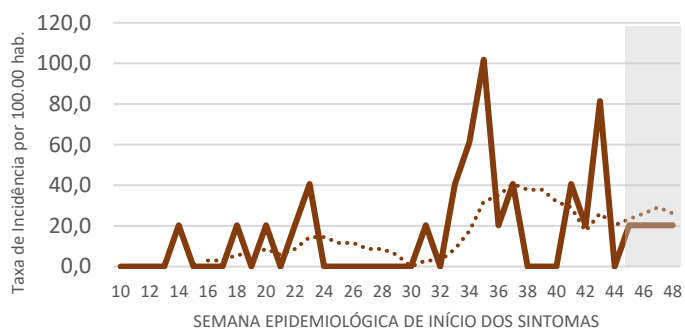
Almino Afonso



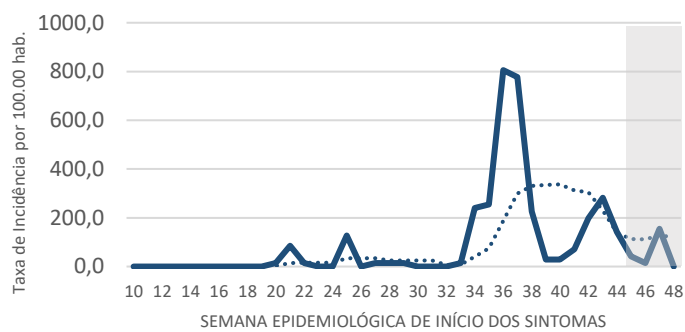
Antônio Martins



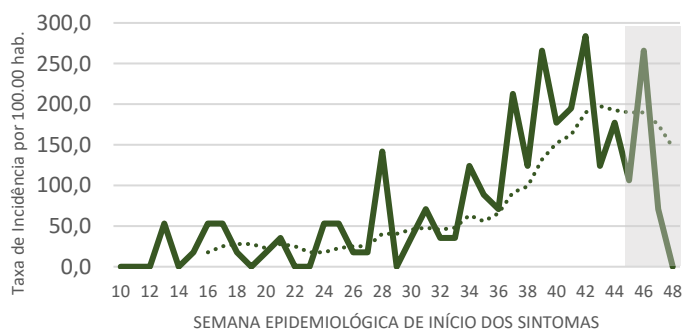
Coronel João Pessoa



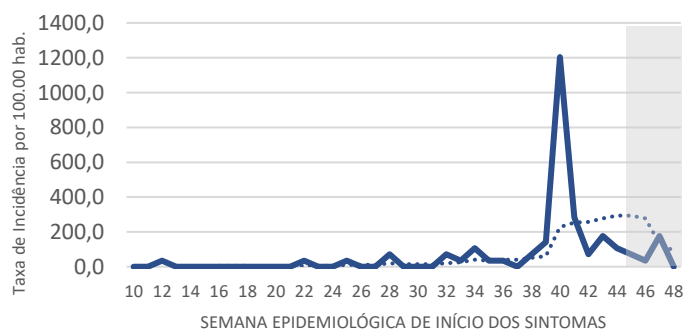
Doutor Severiano



Encanto



Francisco Dantas

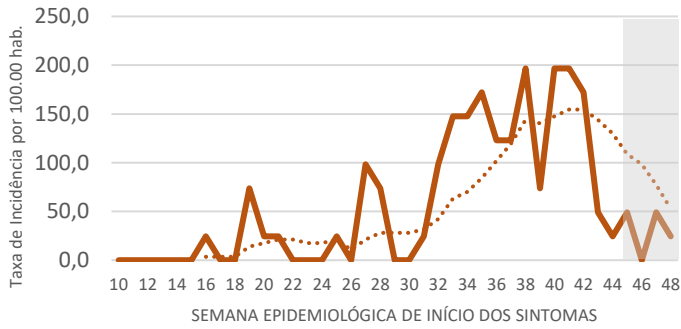


— Incidência (Linha contínua) 7 por Média Móvel (Linha pontilhada)

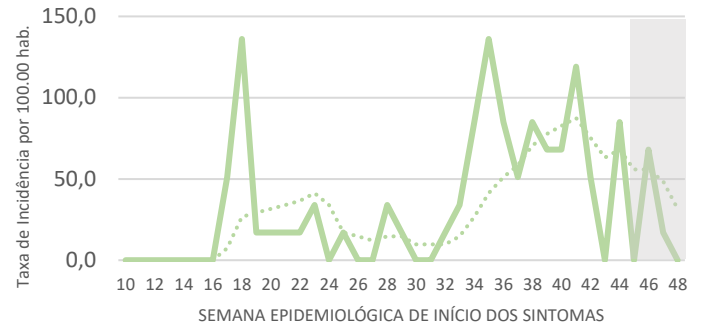
Fonte: SUVIGE/CPS/SESAP; SIVEP-Gripe/E-SUS VE-MS; GAL/LACEN-RN; Lab. Privado; Dados extraídos em 25/11/2020 (SE 48) às 23h, sujeitos a alterações.



Frutuoso Gomes



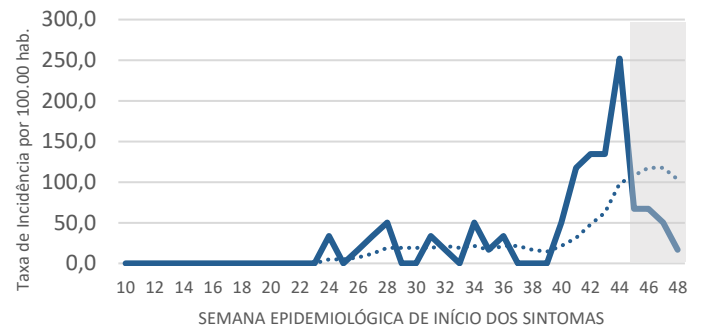
Itaú



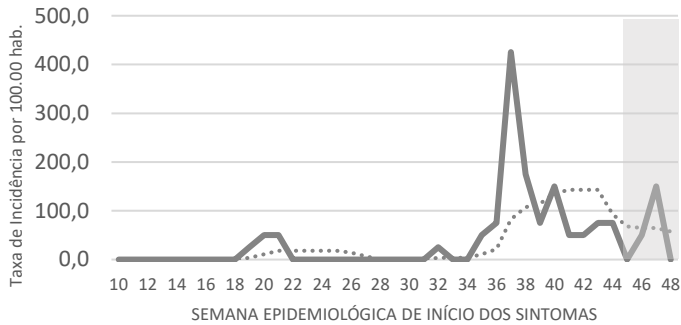
João Dias



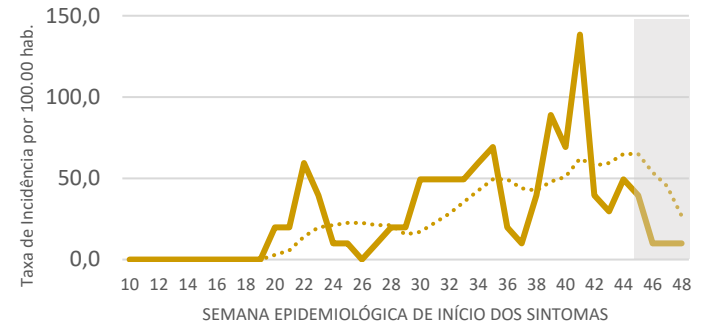
José da Penha



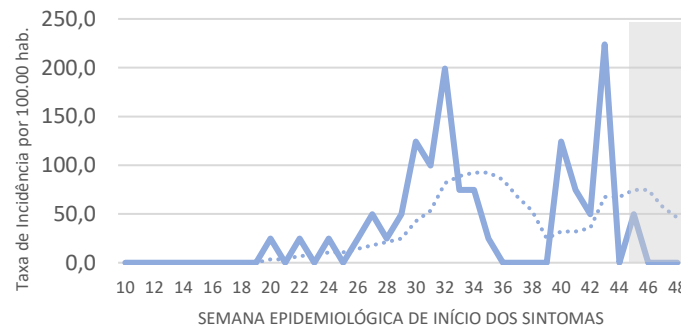
Lucrecia



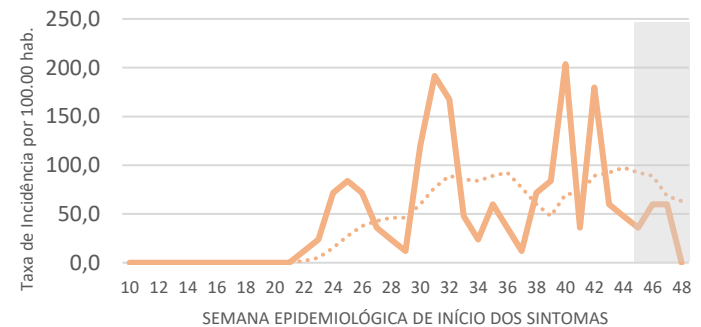
Luís Gomes



Major Sales



Marcelino Vieira



— Incidência (Linha contínua) 7 por Média Móvel (Linha pontilhada)

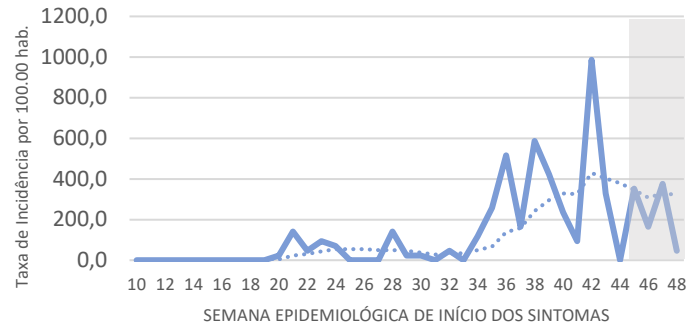
Fonte: SUVIGE/CPS/SESAP; SIVEP-Gripe/E-SUS VE-MS; GAL/LACEN-RN; Lab. Privado; Dados extraídos em 25/11/2020 (SE 48) às 23h, sujeitos a alterações.



Martins



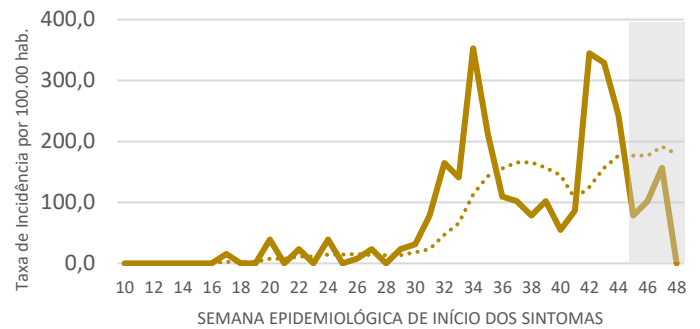
Olho-d'Água do Borges



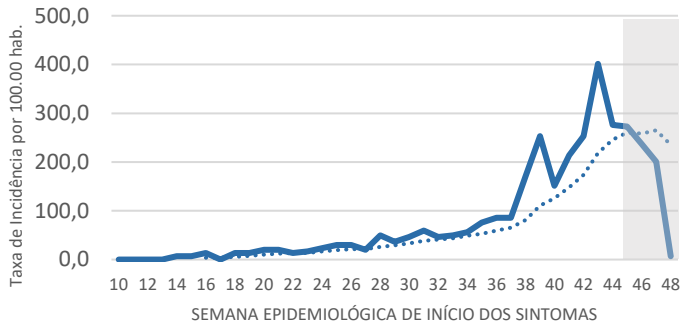
Paraná



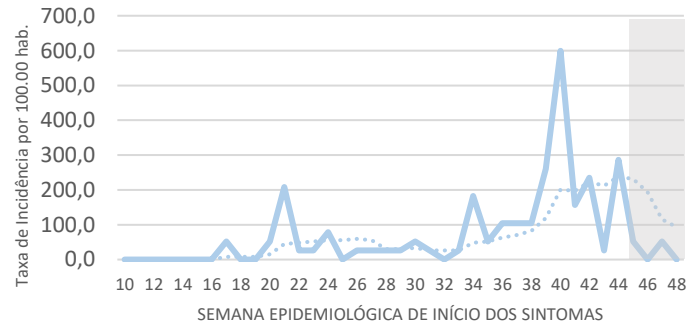
Patu



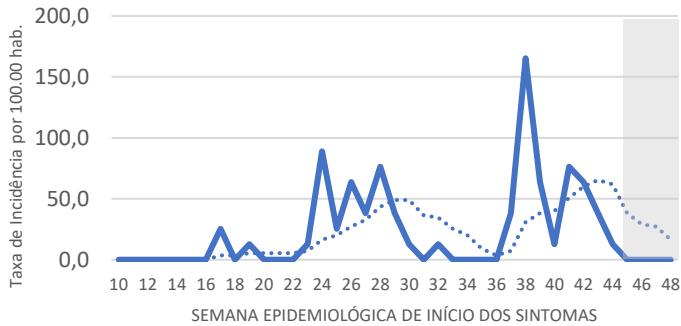
Pau dos Ferros



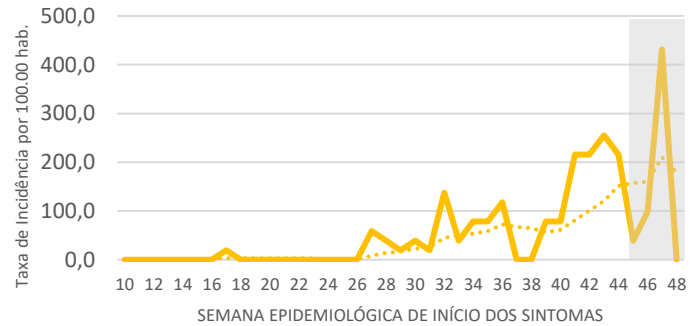
Pilões



Portalegre



Rafael Fernandes

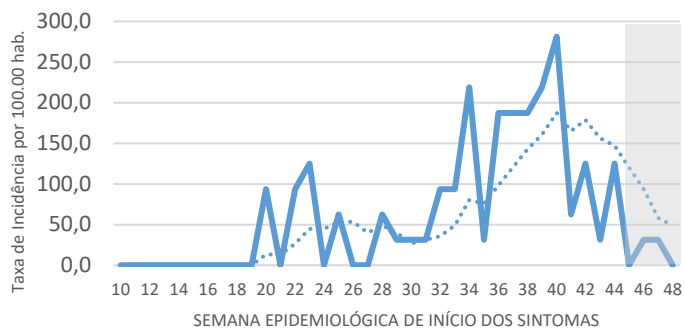


— Incidência (Linha contínua) 7 por Média Móvel (Linha pontilhada)

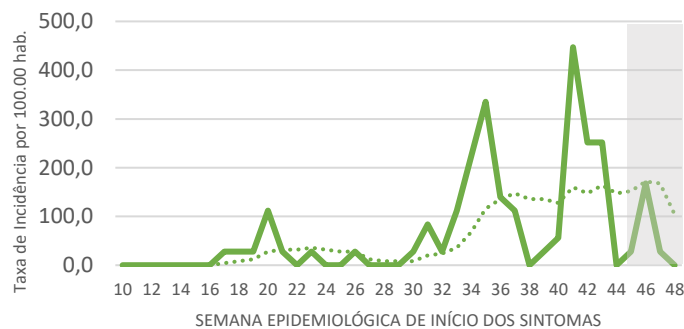
Fonte: SUVIGE/CPS/SESAP; SIVEP-Gripe/E-SUS VE-MS; GAL/LACEN-RN; Lab. Privado; Dados extraídos em 25/11/2020 (SE 48) às 23h, sujeitos a alterações.



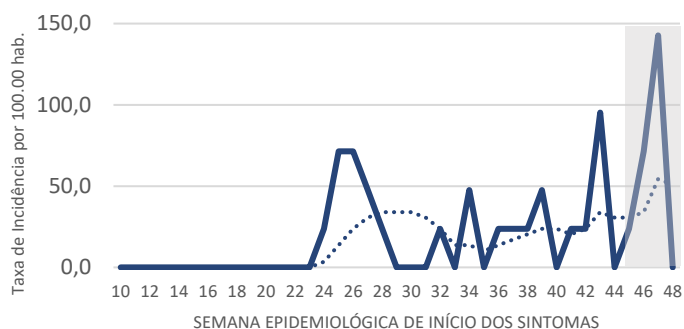
Rafael Godeiro



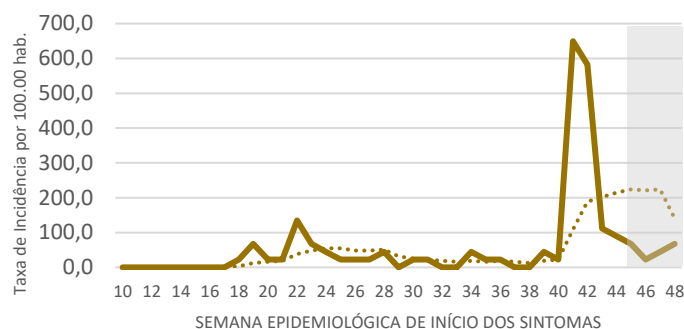
Riacho da Cruz



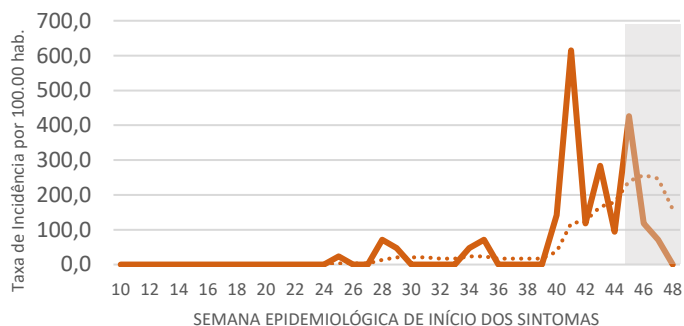
Riacho de Santana



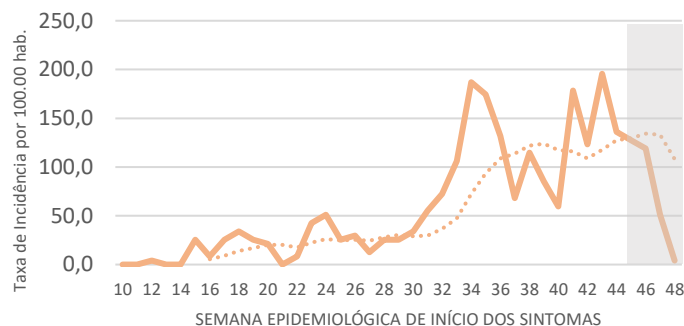
Rodolfo Fernandes



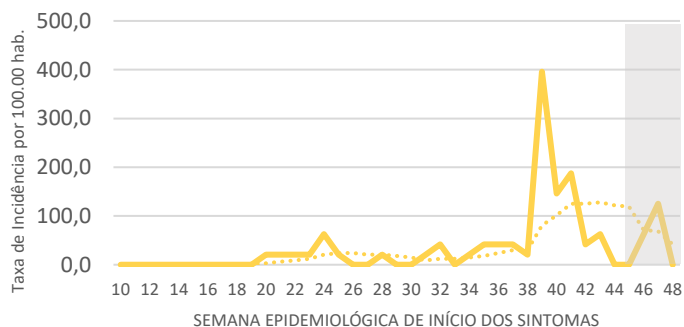
São Francisco do Oeste



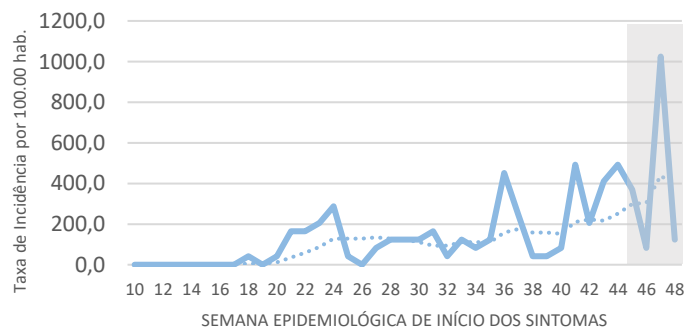
São Miguel



Serrinha dos Pintos



Severiano Melo

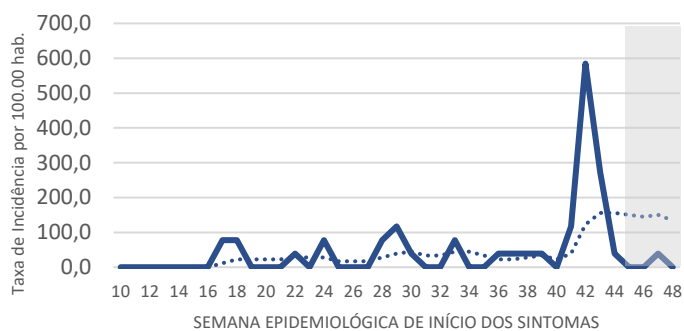


— Incidência (Linha contínua) 7 por Média Móvel (Linha pontilhada)

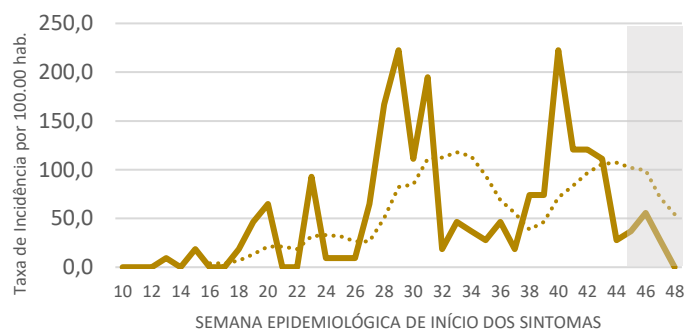
Fonte: SUVIGE/CPS/SESAP; SIVEP-Gripe/E-SUS VE-MS; GAL/LACEN-RN; Lab. Privado; Dados extraídos em 25/11/2020 (SE 48) às 23h, sujeitos a alterações.



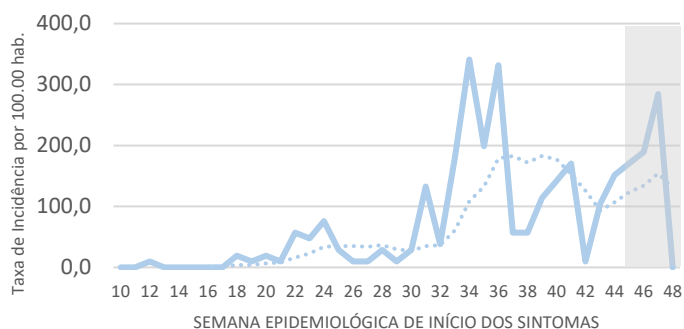
Taboleiro Grande



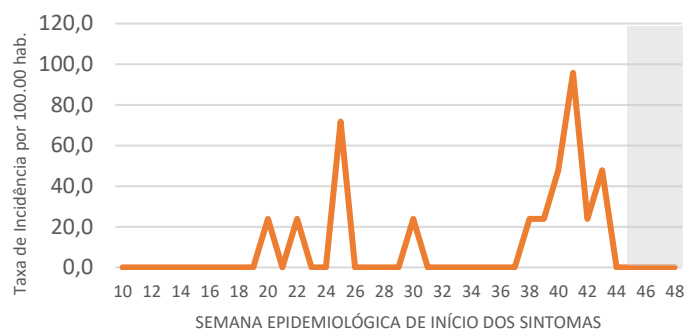
Tenente Ananias



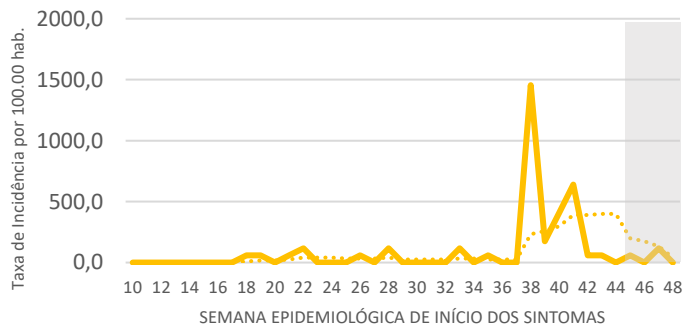
Umarizal



Venha-Ver



Viçosa



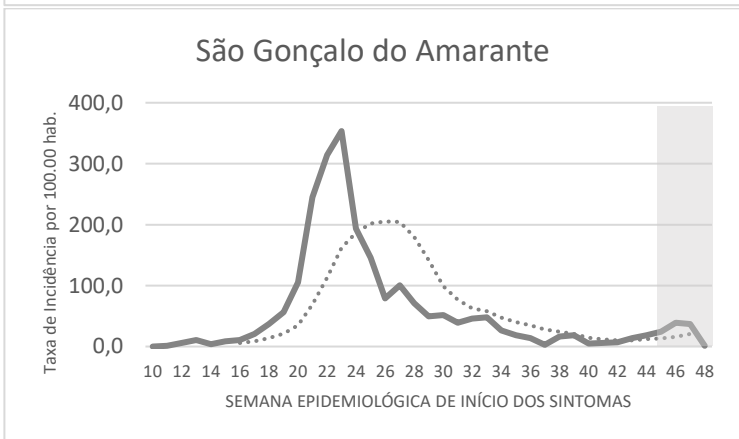
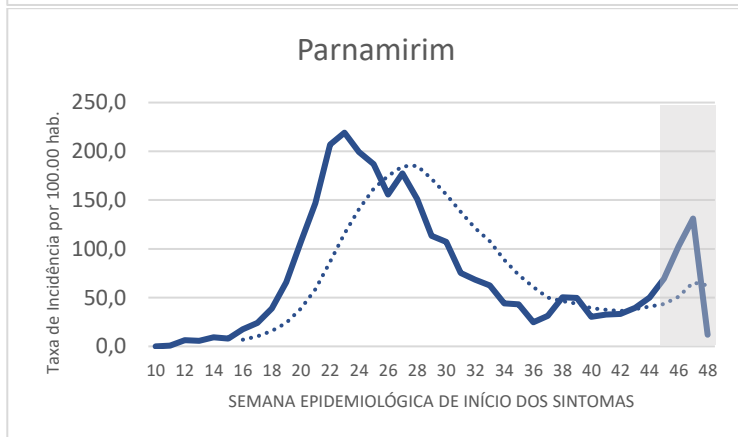
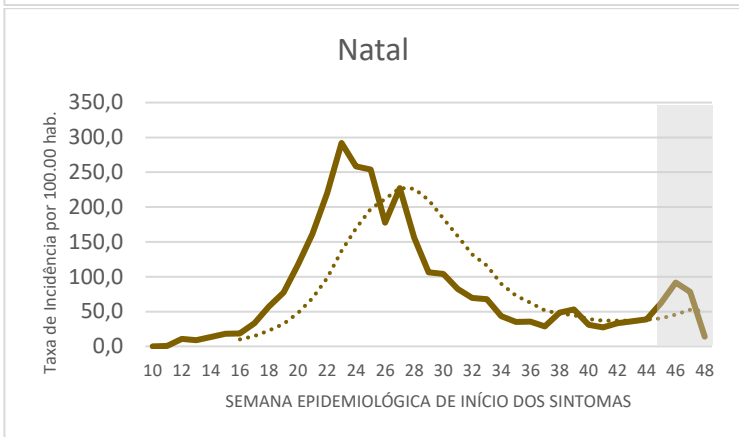
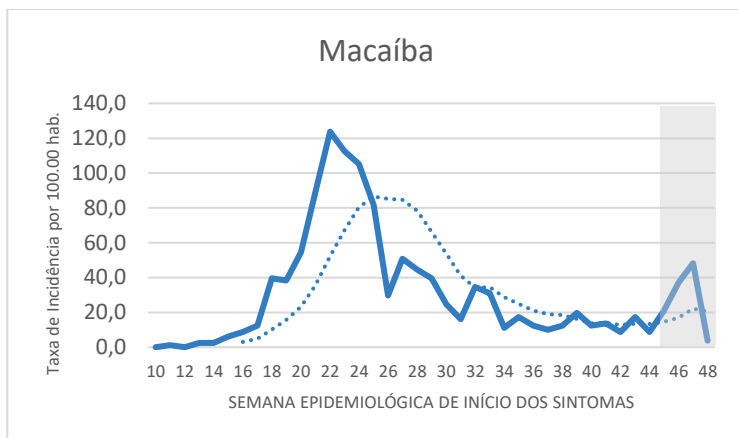
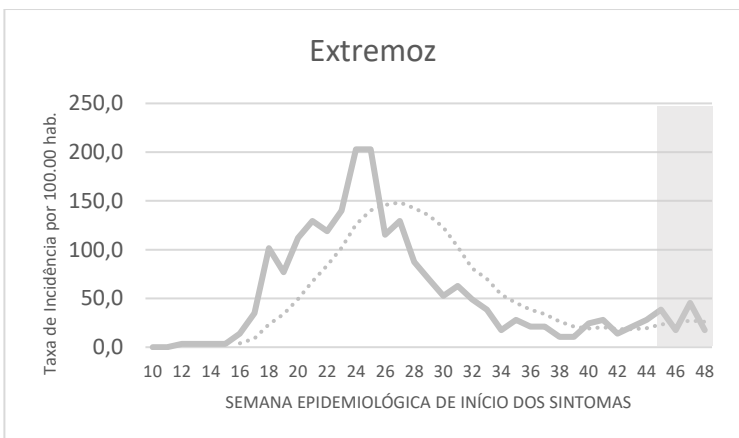
— Incidência (Linha contínua) 7 por Média Móvel (Linha pontilhada)

Fonte: SUVIGE/CPS/SESAP; SIVEP-Gripe/E-SUS VE-MS; GAL/LACEN-RN; Lab. Privado; Dados extraídos em 25/11/2020 (SE 48) às 23h, sujeitos a alterações.





7ª REGIÃO DE SAÚDE - METROPOLITANA - INCIDÊNCIA DE CASOS DE COVID-19 POR 100.000 HAB.



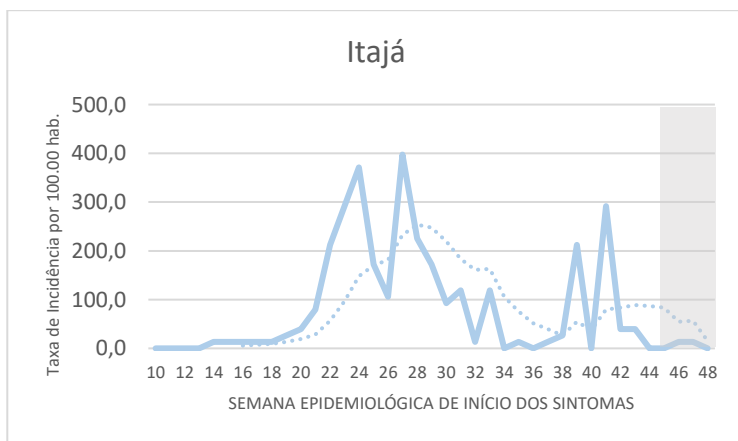
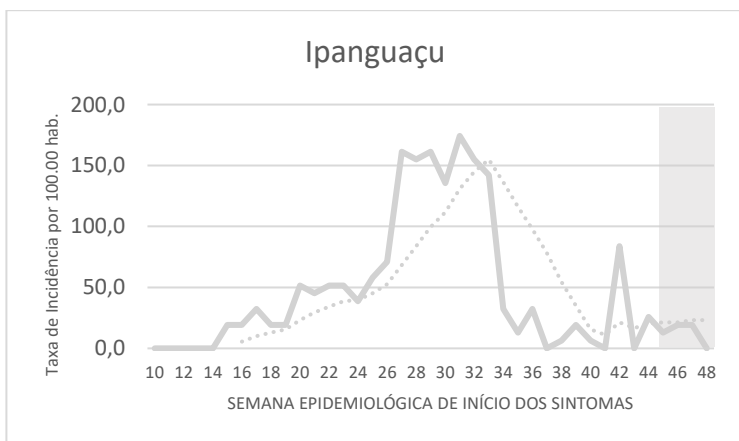
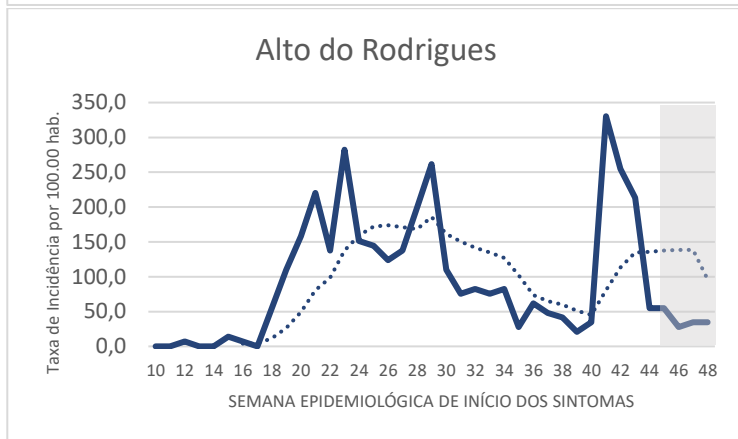
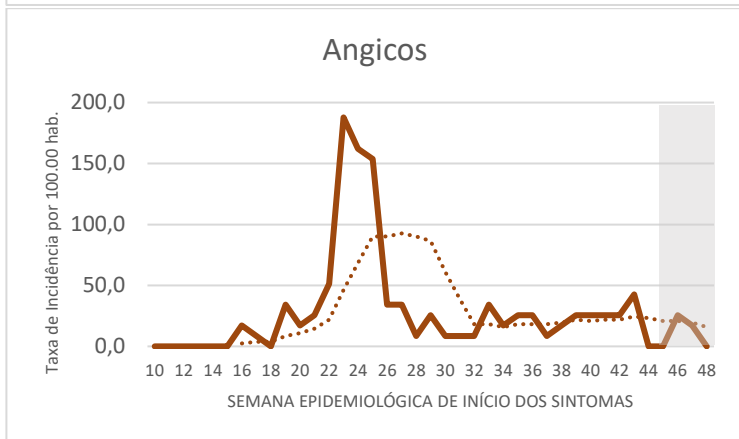
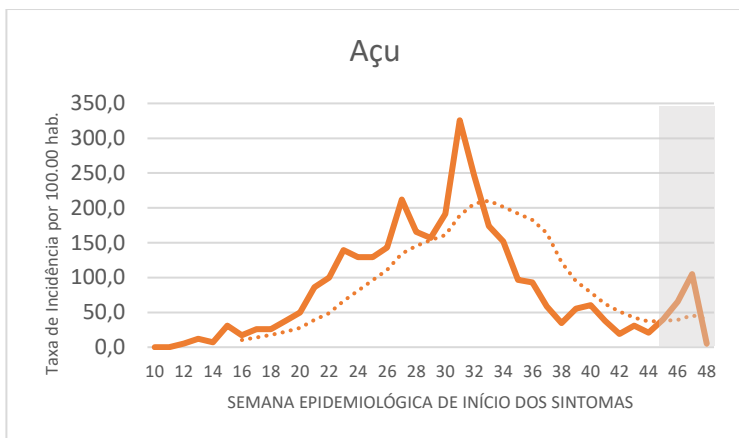
— Incidência (Linha contínua) 7 por Média Móvel (Linha pontilhada)

Fonte: SUVIGE/CPS/SESAP; SIVEP-Gripe/E-SUS VE-MS; GAL/LACEN-RN; Lab. Privado; Dados extraídos em 25/11/2020 (SE 48) às 23h, sujeitos a alterações.





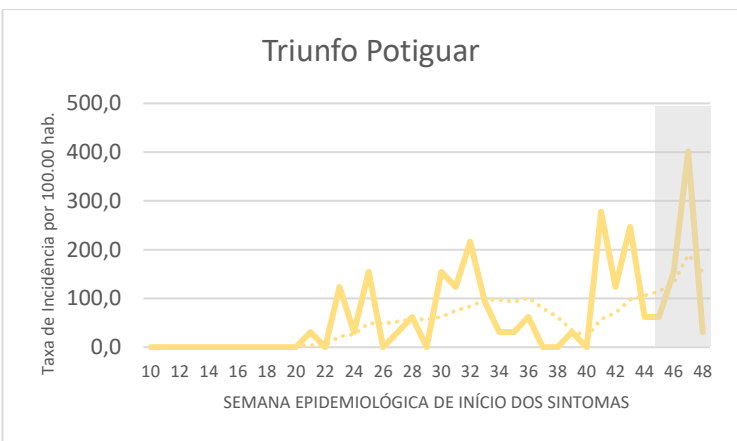
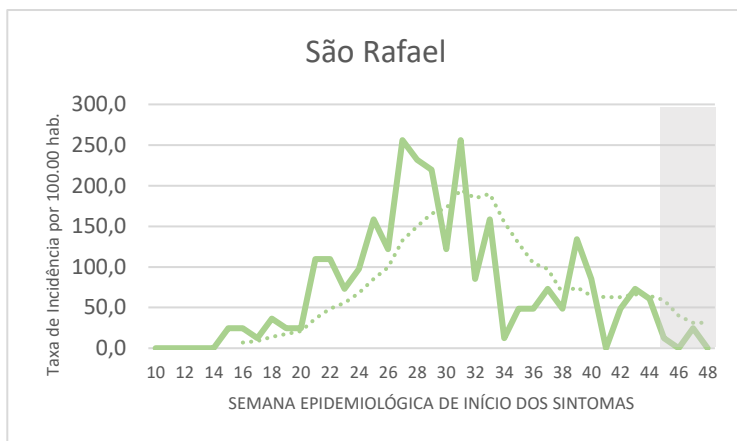
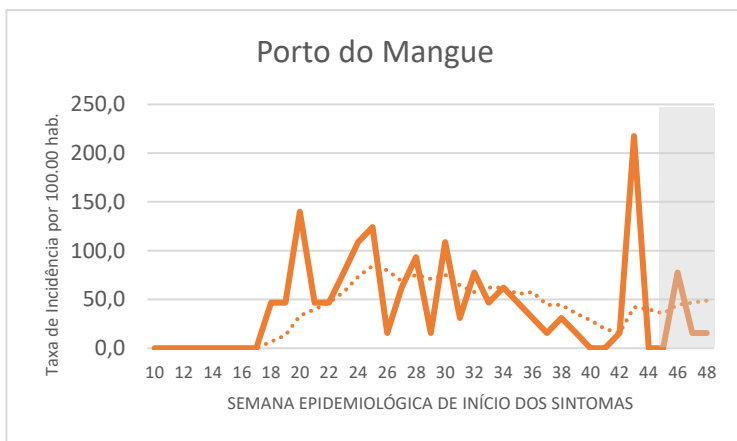
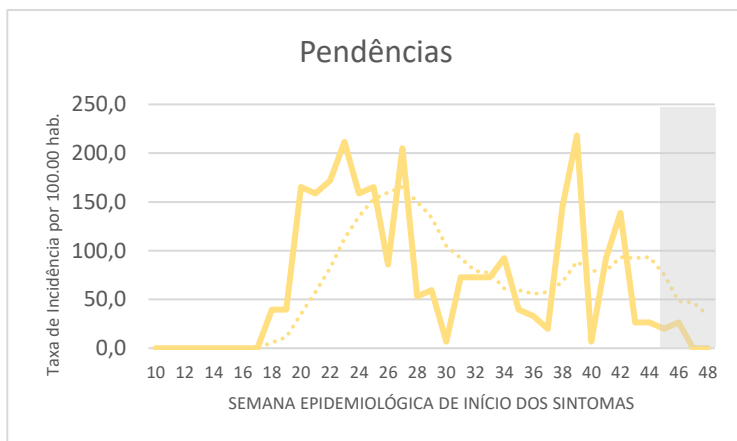
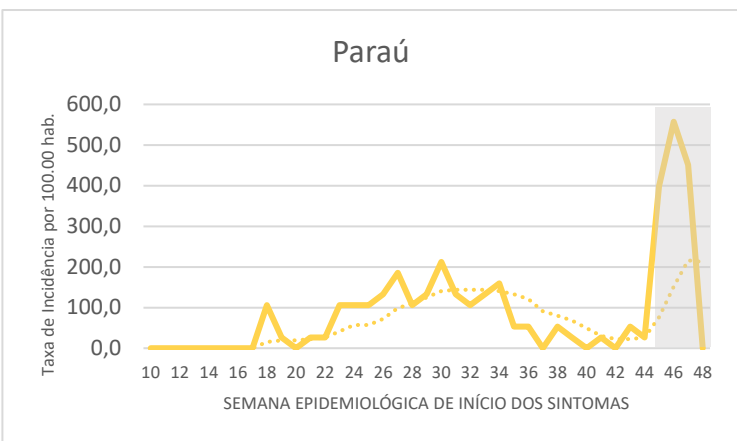
8ª REGIÃO DE SAÚDE - AÇU - INCIDÊNCIA DE CASOS DE COVID-19 POR 100.000 HAB.



— Incidência (Linha contínua) 7 por Média Móvel (Linha pontilhada)

Fonte: SUVIGE/CPS/SESAP; SIVEP-Gripe/E-SUS VE-MS; GAL/LACEN-RN; Lab. Privado; Dados extraídos em 25/11/2020 (SE 48) às 23h, sujeitos a alterações.





— Incidência (Linha contínua) 7 por Média Móvel (Linha pontilhada)

Fonte: SUVIGE/CPS/SESAP; SIVEP-Gripe/E-SUS VE-MS; GAL/LACEN-RN; Lab. Privado; Dados extraídos em 25/11/2020 (SE 48) às 23h, sujeitos a alterações.



Informe Epidemiológico - COVID - 19

Monitoramento dos casos de COVID-19

Ano 2020

SECRETARIA DE ESTADO DA SAÚDE PÚBLICA

Av. Marechal Deodoro da Fonseca, 730 - Centro, Natal/RN

Secretário de Estado da Saúde Pública: Cipriano Maia de Vasconcelos

COORDENADORIA DE PROMOÇÃO À SAÚDE

Coordenadora: Neuma Lúcia de Oliveira

SUBCOORDENADORIA DE VIGILÂNCIA EPIDEMIOLÓGICA - SUVIGE/RN

Subcoordenadora: Alessandra Lucchesi De Menezes Xavier Franco

Centro de Informações Estratégicas de Vigilância em Saúde

Maria Suêly Lopes Correia Pereira

Marcos Sergio de Araújo Guerra

Natalia Raiane Silva Vieira

Stella Rosa de Sousa Leal

Valeska Daliane Souto de Souza

Viviane Fernandes de Medeiros

Ximemy Glauce da Cunha Freire Lopes

Equipe de Apoio

Isac Davidson Santiago Fernandes Pimenta

Ana Isabela Lopes Sales Moioi

Tannyra Thuyanne Silva Costa Freire

ELABORAÇÃO DO INFORME EPIDEMIOLÓGICO

Alessandra Lucchesi De Menezes Xavier Franco

Isac Davidson Santiago Fernandes Pimenta

Ana Isabela Lopes Sales Moioi

Thiago Damasceno Dias

Tannyra Thuyanne Silva Costa Freire

