



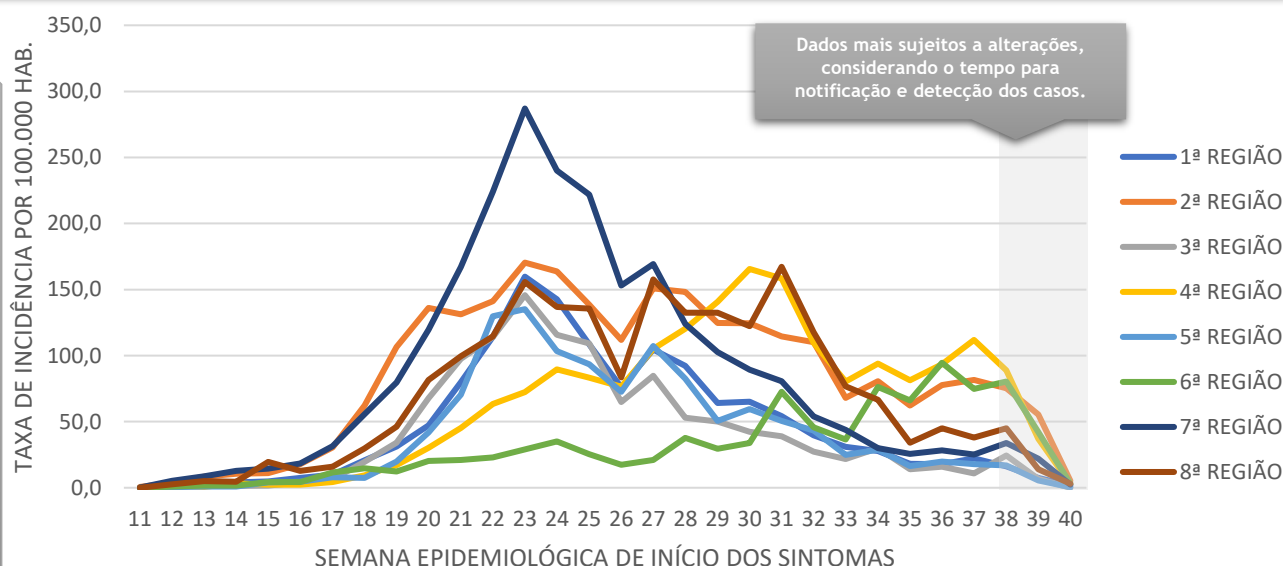
PANORAMA EPIDEMIOLÓGICO*



Fonte: SUVIGE/CPS/SESAP; FormSUScap/E-SUS VE-MS; GAL/LACEN-RN; Lab. Privado; Dados extraídos em 29/09/2020 (SE 40) às 23h, sujeitos a alterações. *São considerados casos inconclusivos os casos suspeitos para os quais não foi possível realizar diagnóstico laboratorial.



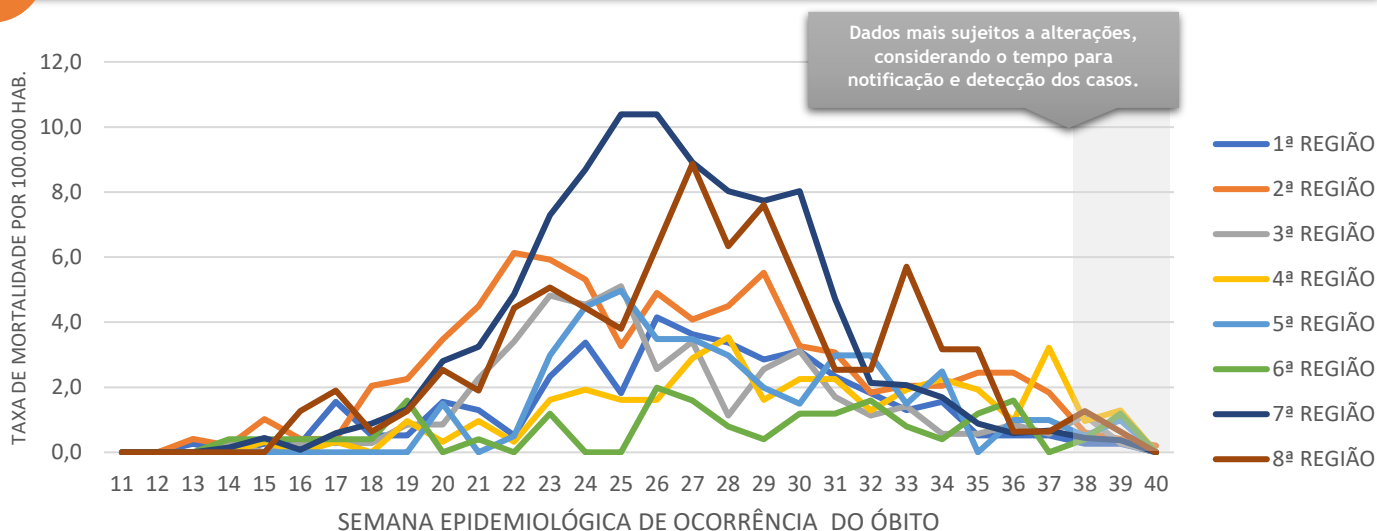
INCIDÊNCIA (CASOS CONFIRMADOS/100.000 HAB) POR REGIÃO DE SAÚDE



Fonte: SUVIGE/CPS/SESAP; SIVEP-Gripe/E-SUS VE-MS; GAL/LACEN-RN; Lab. Privado; Dados extraídos em 29/09/2020 (SE 40) às 23h, sujeitos a alterações.



MORTALIDADE (ÓBITOS CONFIRMADOS/100.000 HAB) POR REGIÃO DE SAÚDE

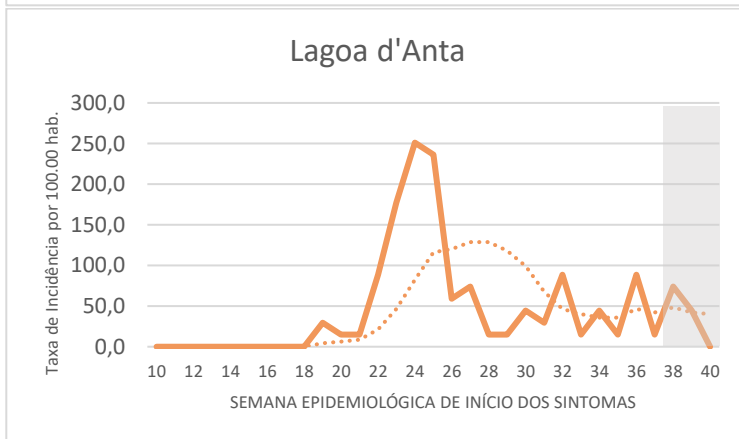
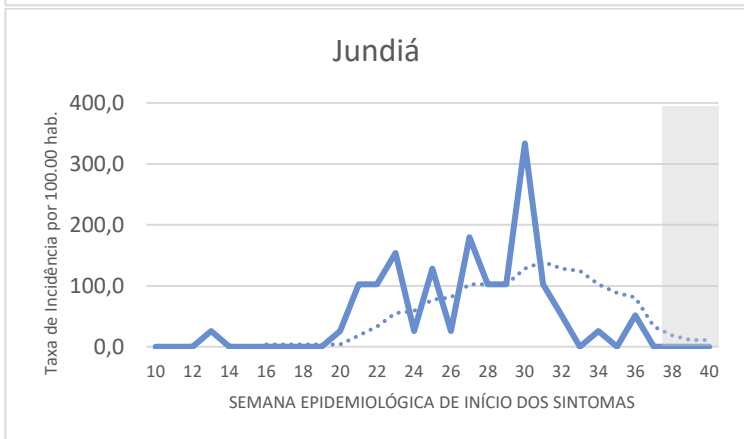
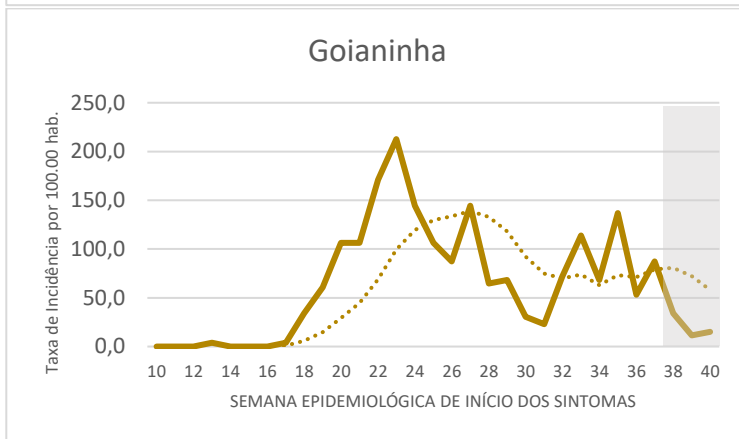
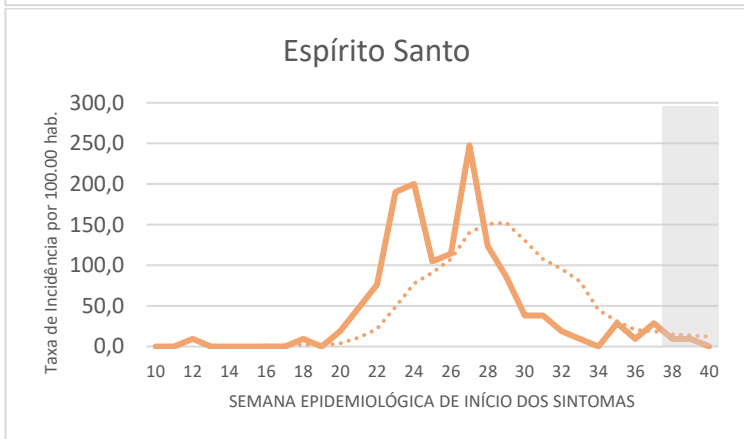
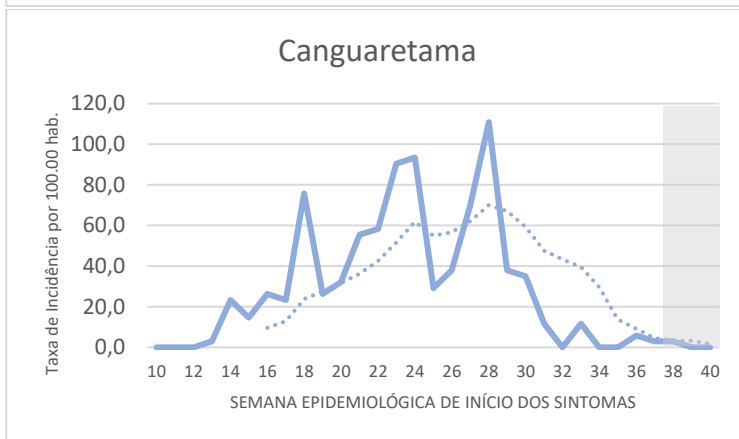
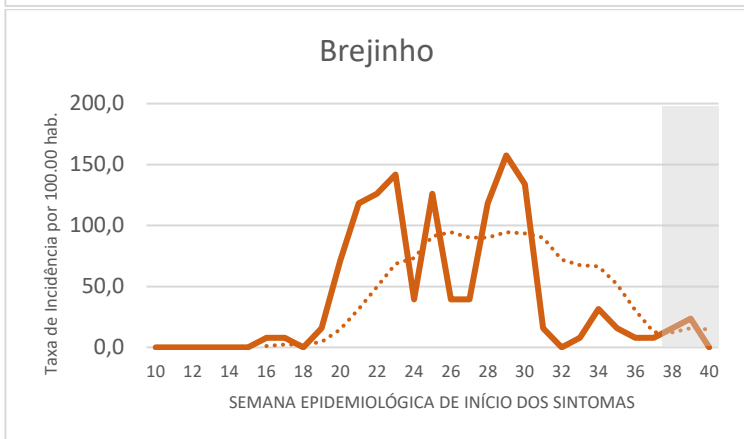
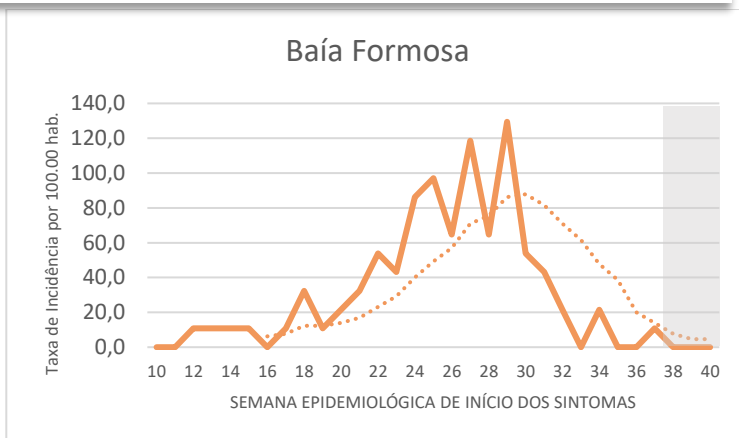
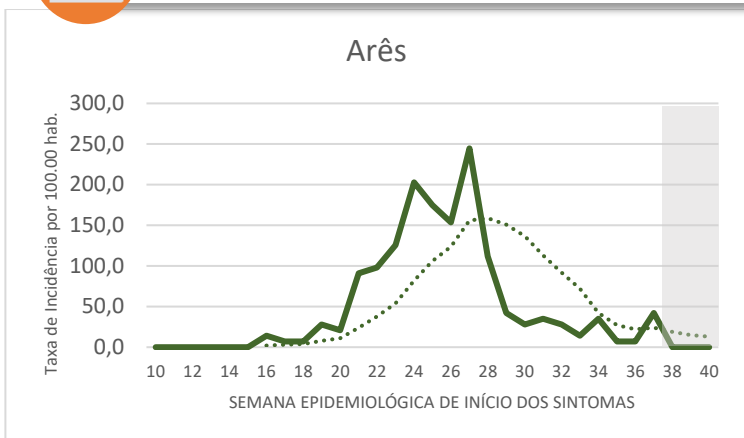


Fonte: SUVIGE/CPS/SESAP; SIVEP-Gripe/E-SUS VE-MS; GAL/LACEN-RN; Lab. Privado; Dados extraídos em 29/09/2020 (SE 40) às 23h, sujeitos a alterações.





1ª REGIÃO DE SAÚDE - SÃO JOSÉ DO MIPIBU - INCIDÊNCIA DE CASOS DE COVID-19 POR 100.000 HAB

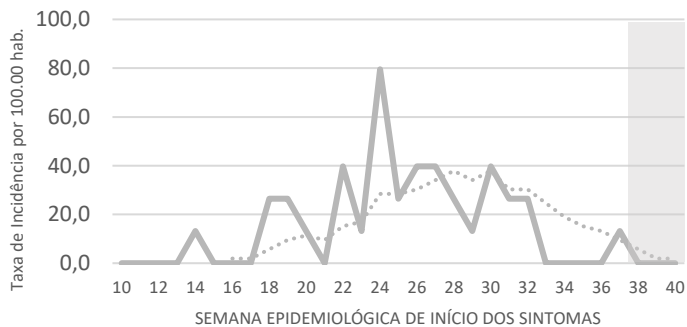


— Incidência (Linha contínua) 7 por Média Móvel (Linha pontilhada)

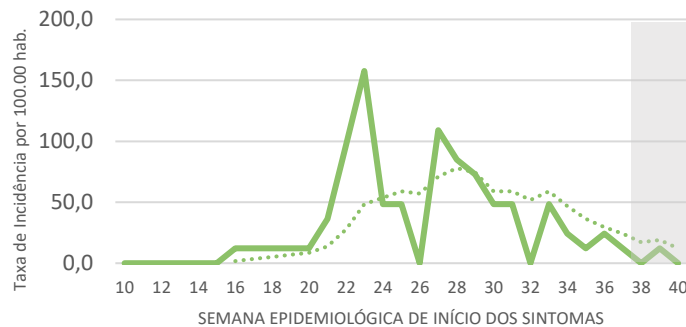
Fonte: SUVIGE/CPS/SESAP; SIVEP-Gripe/E-SUS VE-MS; GAL/LACEN-RN; Lab. Privado; Dados extraídos em 29/09/2020 (SE 40) às 23h, sujeitos a alterações.



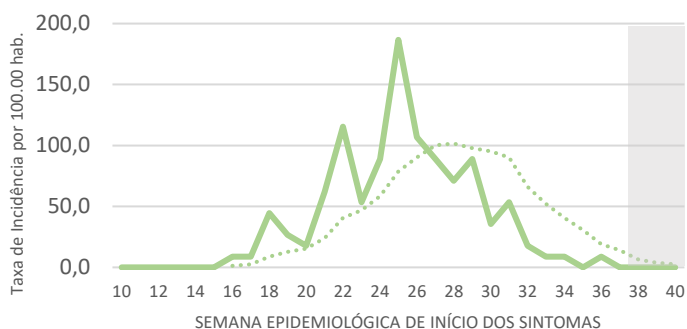
Lagoa de Pedras



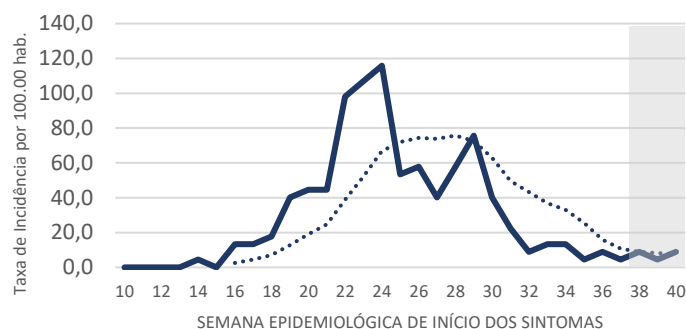
Lagoa Salgada



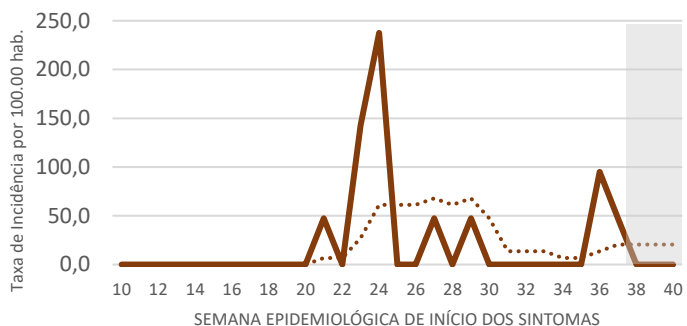
Montanhas



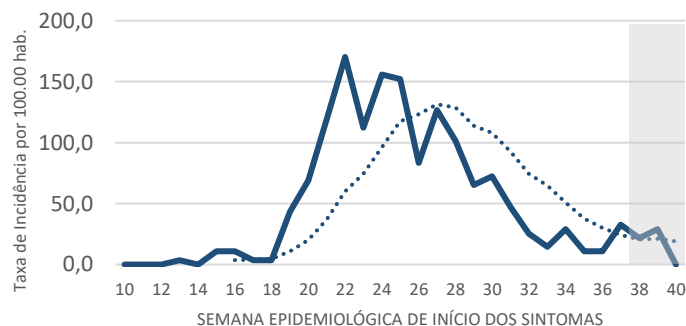
Monte Alegre



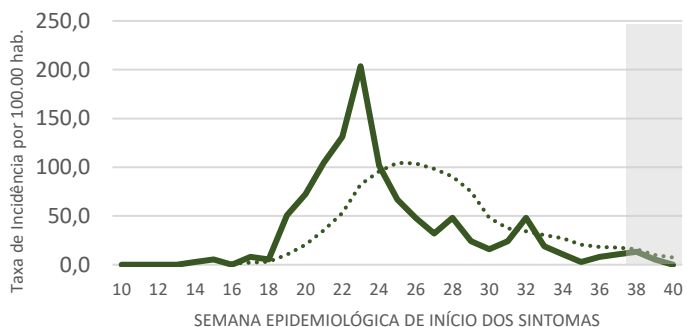
Monte das Gameleiras



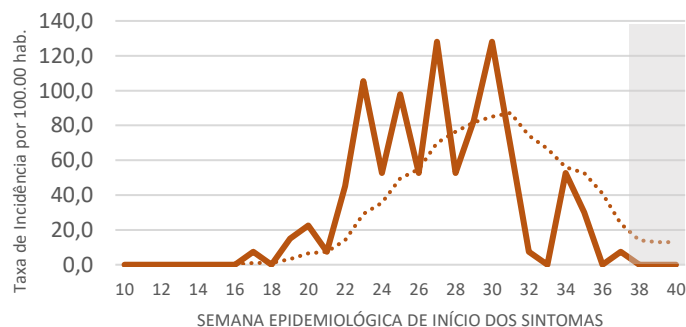
Nísia Floresta



Nova Cruz



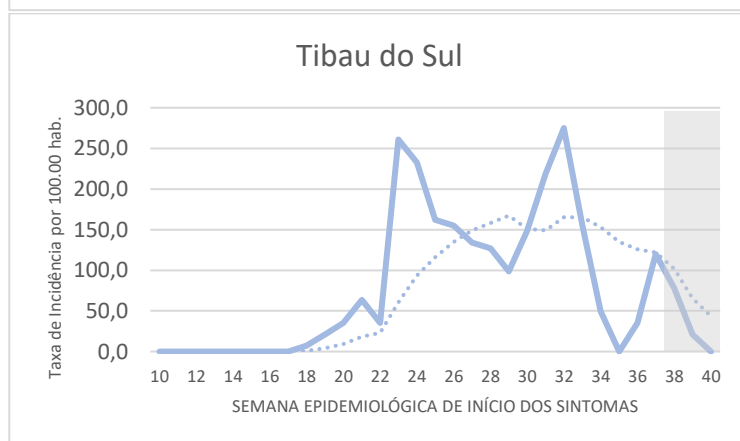
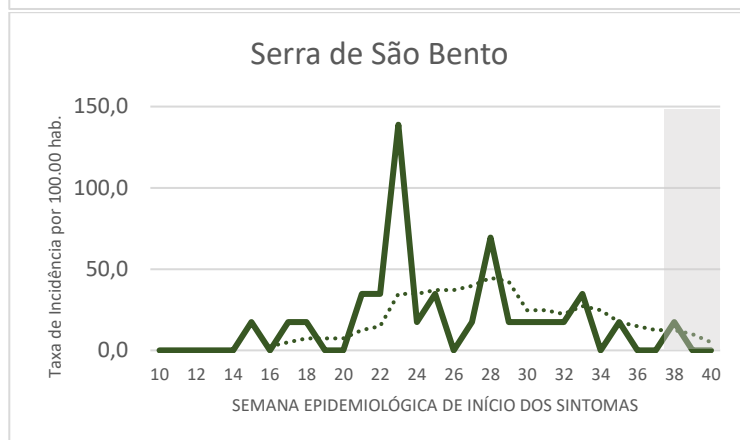
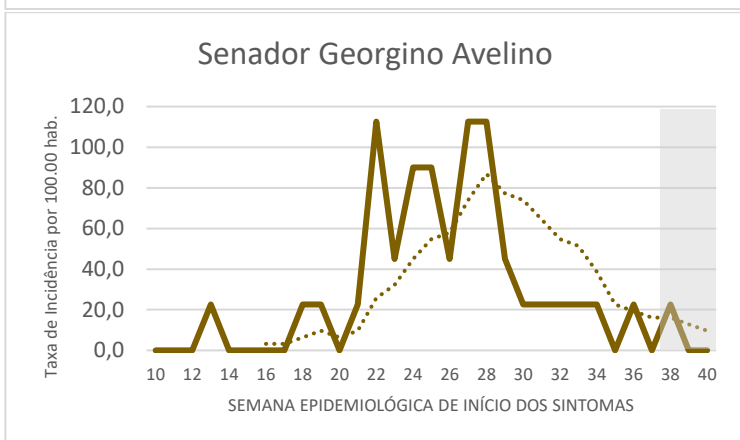
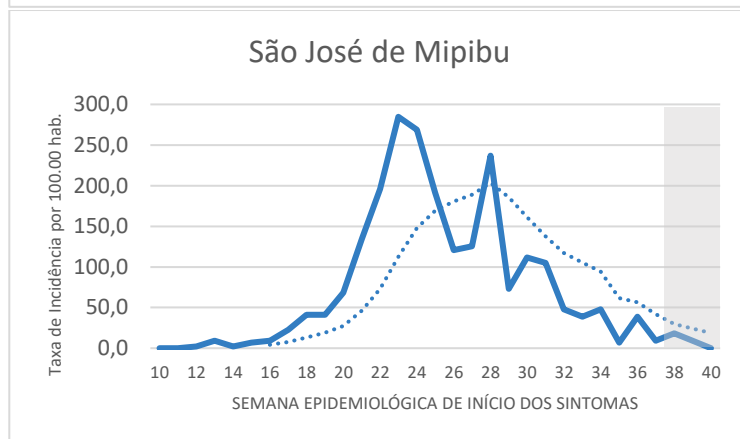
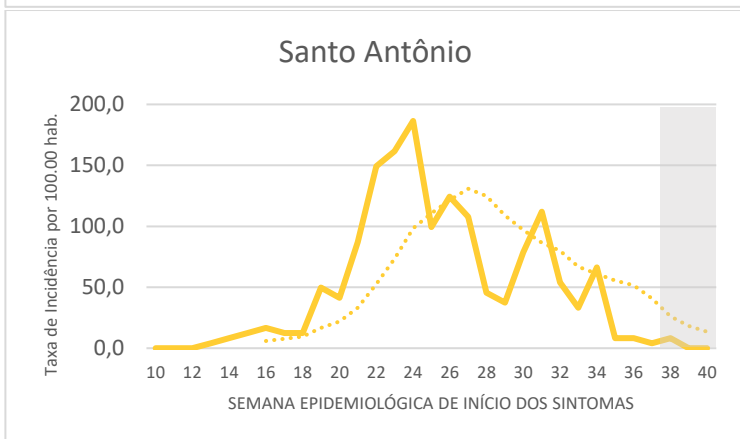
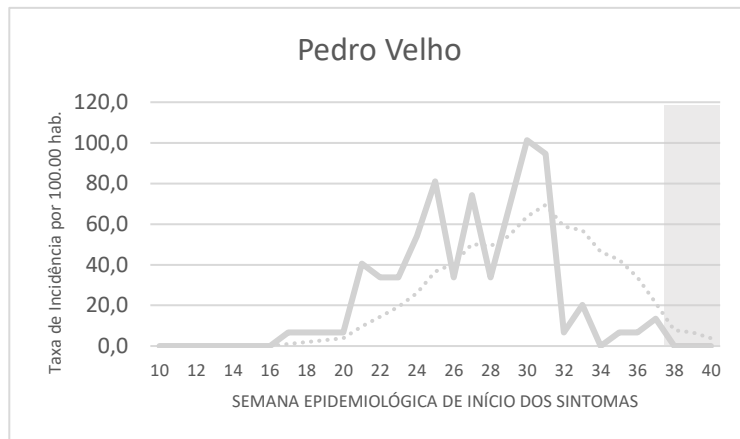
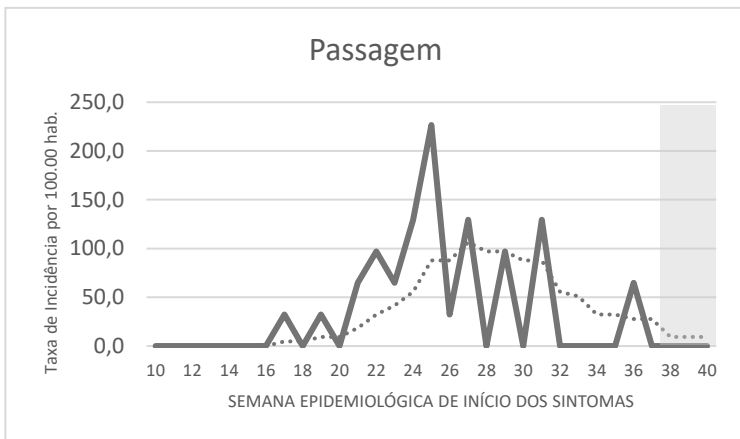
Passa e Fica



— Incidência (Linha contínua) 7 por Média Móvel (Linha pontilhada)

Fonte: SUVIGE/CPS/SESAP; SIVEP-Gripe/E-SUS VE-MS; GAL/LACEN-RN; Lab. Privado; Dados extraídos em 29/09/2020 (SE 40) às 23h, sujeitos a alterações.

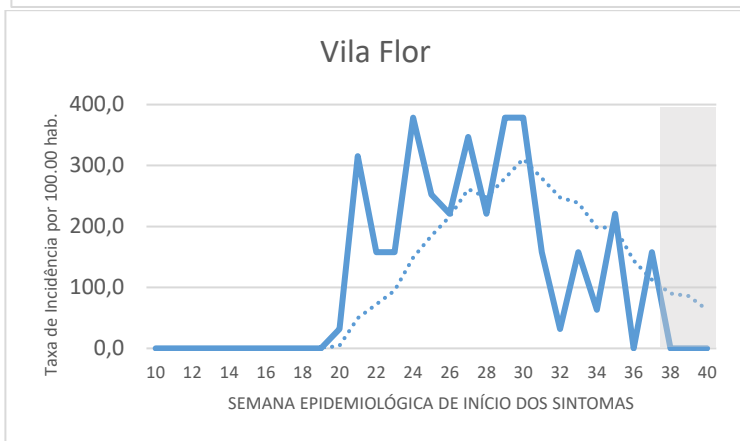
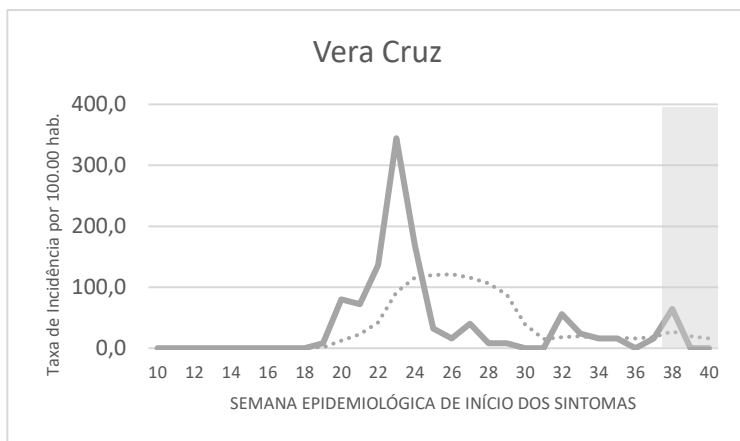
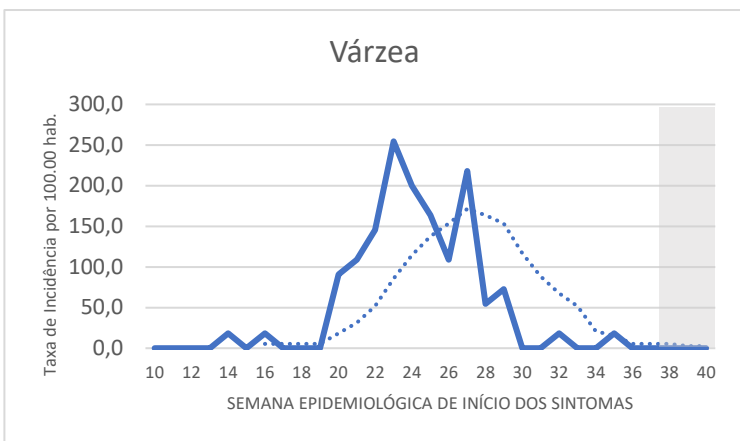




— Incidência (Linha contínua) 7 por Média Móvel (Linha pontilhada)

Fonte: SUVIGE/CPS/SESAP; SIVEP-Gripe/E-SUS VE-MS; GAL/LACEN-RN; Lab. Privado; Dados extraídos em 29/09/2020 (SE 40) às 23h, sujeitos a alterações.





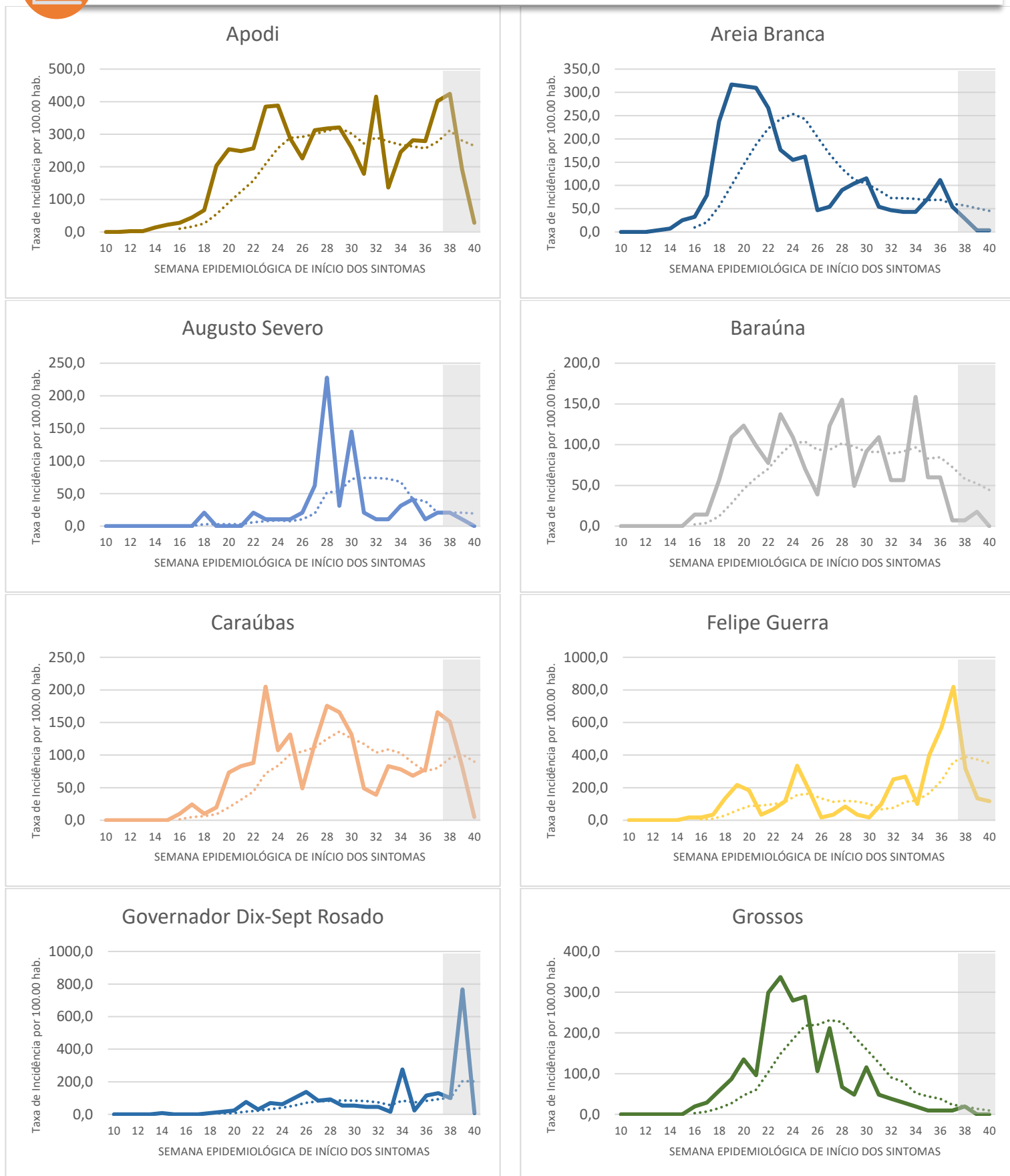
— Incidência (Linha contínua) 7 por Média Móvel (Linha pontilhada)

Fonte: SUVIGE/CPS/SESAP; SIVEP-Gripe/E-SUS VE-MS; GAL/LACEN-RN; Lab. Privado; Dados extraídos em 29/09/2020 (SE 40) às 23h, sujeitos a alterações.





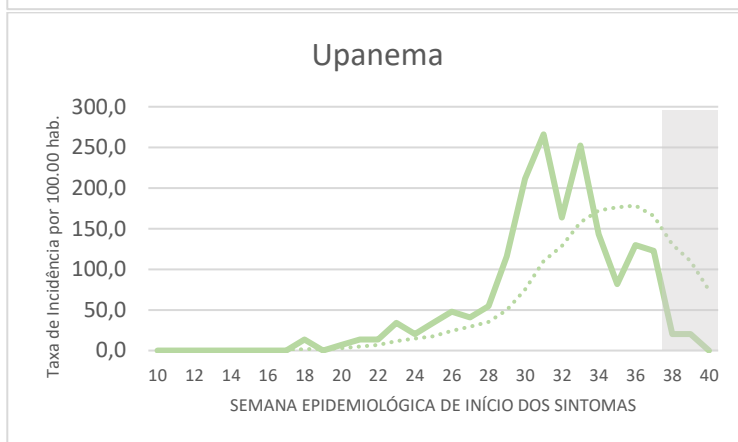
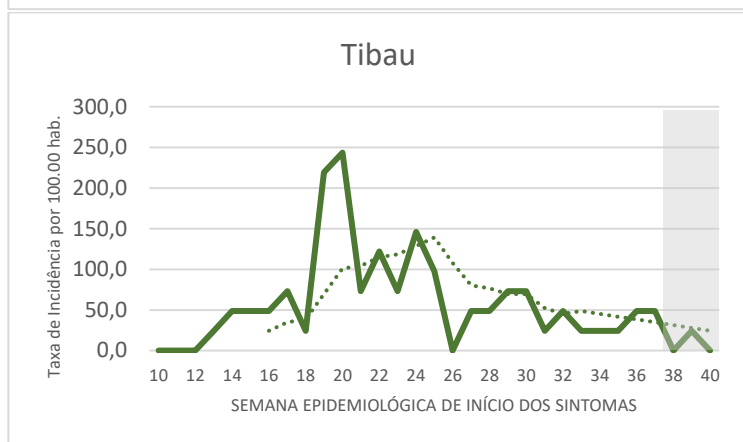
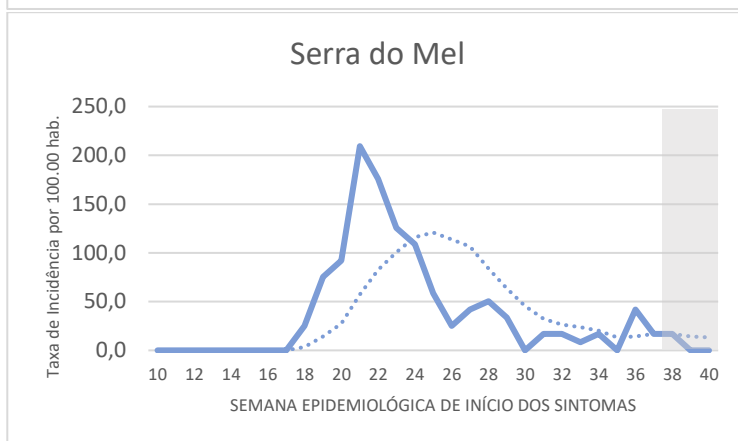
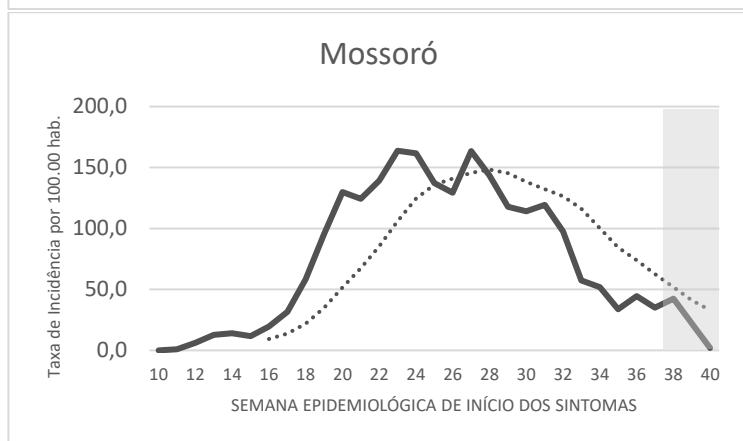
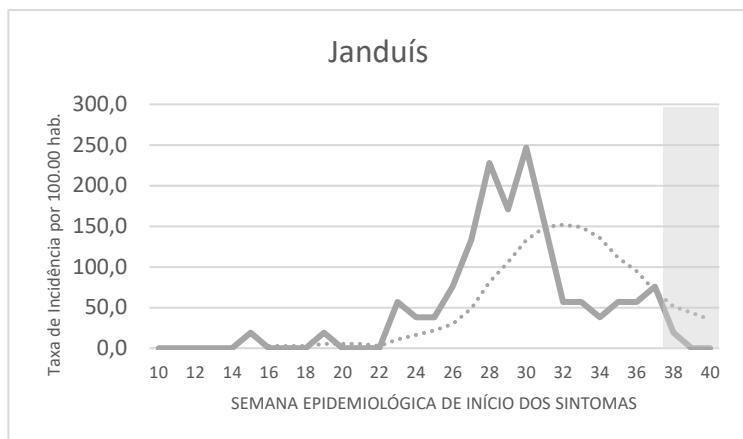
2ª REGIÃO DE SAÚDE - MOSSORÓ - INCIDÊNCIA DE CASOS DE COVID-19 POR 100.000 HAB



— Incidência (Linha contínua) 7 por Média Móvel (Linha pontilhada)

Fonte: SUVIGE/CPS/SESAP; SIVEP-Gripe/E-SUS VE-MS; GAL/LACEN-RN; Lab. Privado; Dados extraídos em 29/09/2020 (SE 40) às 23h, sujeitos a alterações.





— Incidência (Linha contínua) 7 por Média Móvel (Linha pontilhada)

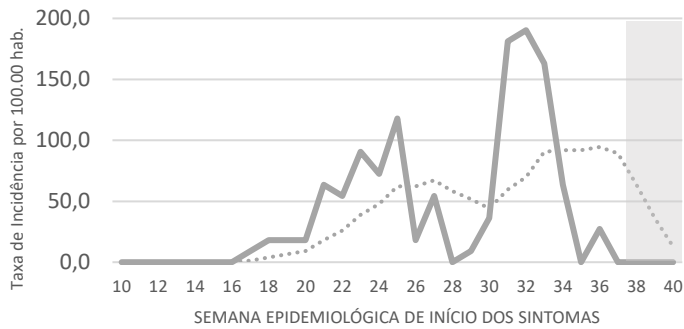
Fonte: SUVIGE/CPS/SESAP; SIVEP-Gripe/E-SUS VE-MS; GAL/LACEN-RN; Lab. Privado; Dados extraídos em 29/09/2020 (SE 40) às 23h, sujeitos a alterações.



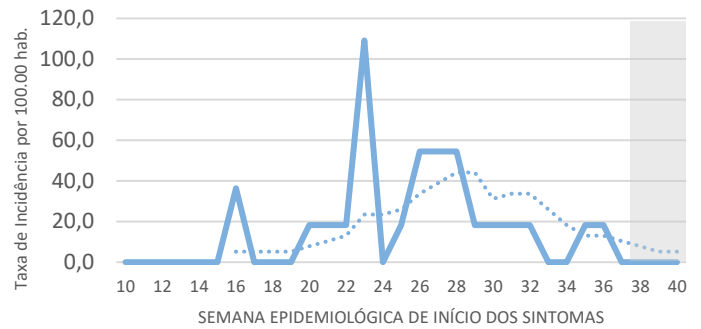


3ª REGIÃO DE SAÚDE - JOÃO CÂMARA - INCIDÊNCIA DE CASOS DE COVID-19 POR 100.000 HAB.

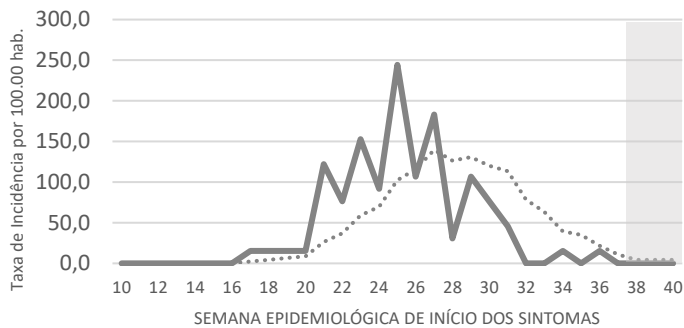
Afonso Bezerra



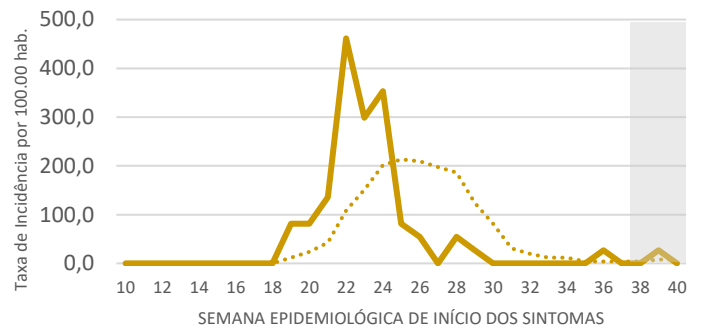
Bento Fernandes



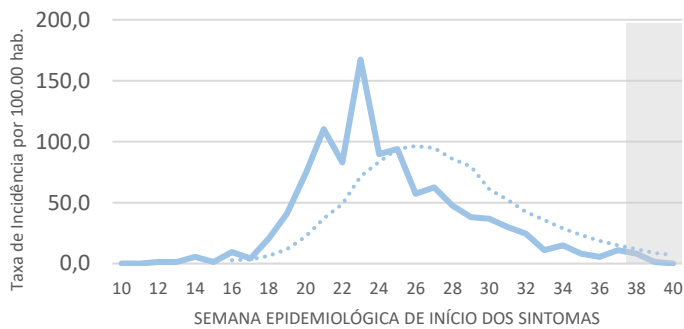
Caiçara do Norte



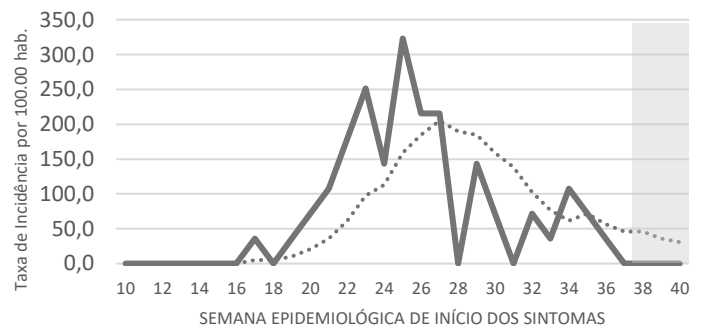
Caiçara do Rio do Vento



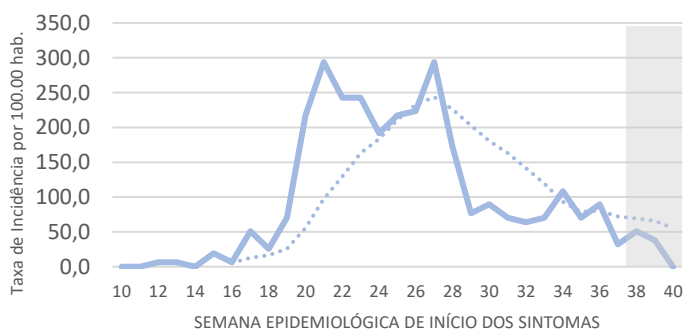
Ceará-Mirim



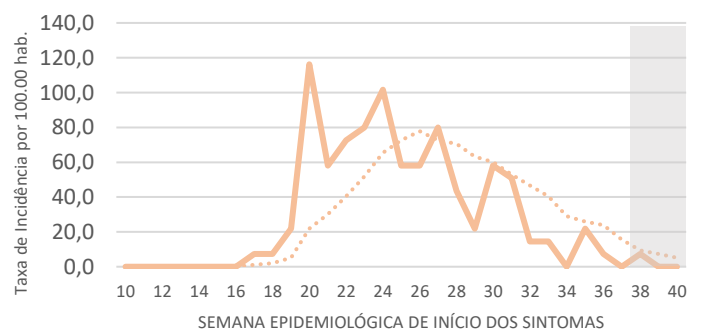
Galinhos



Guamaré



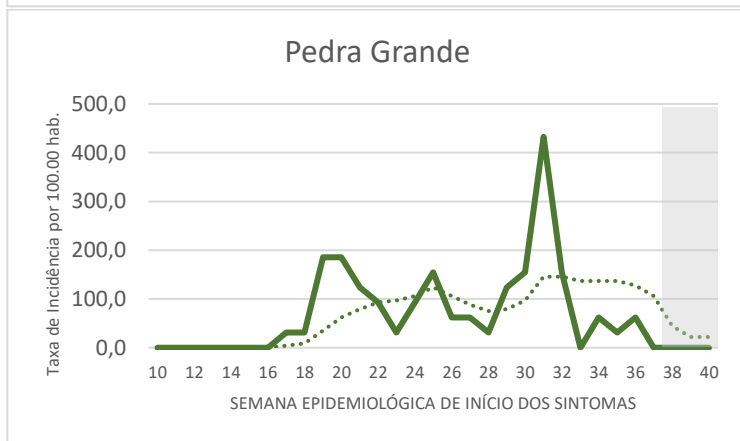
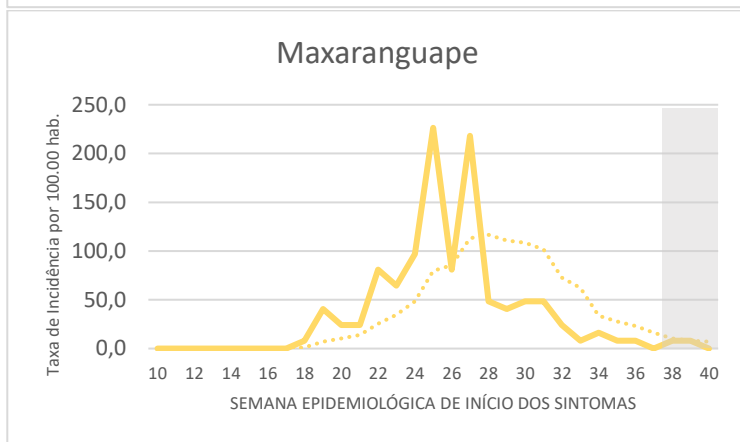
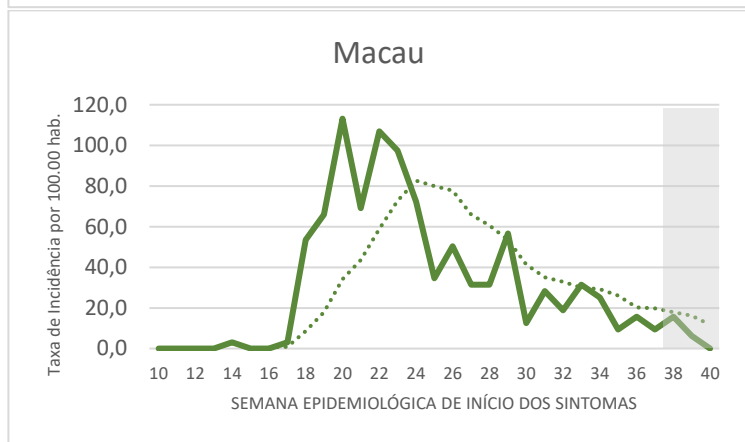
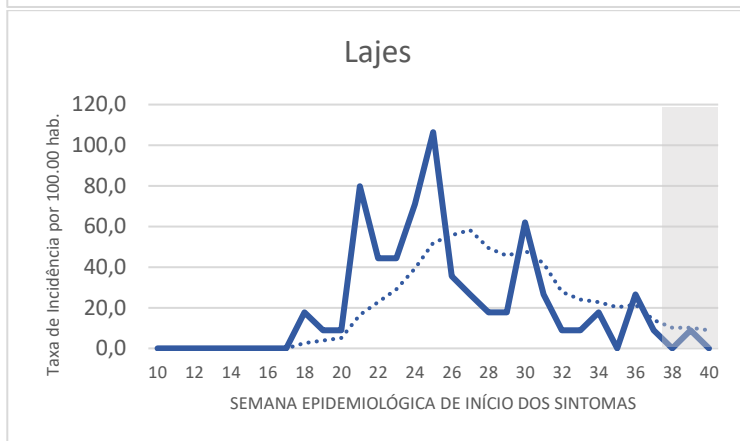
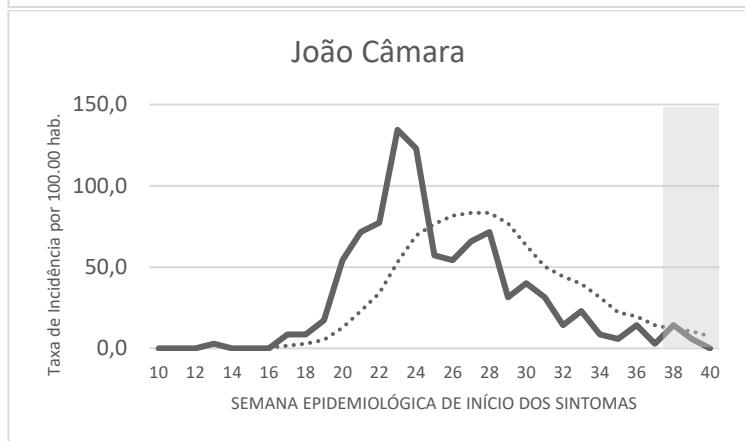
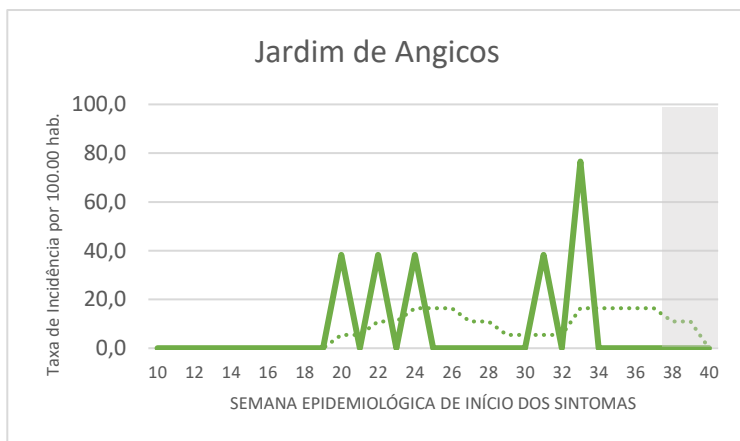
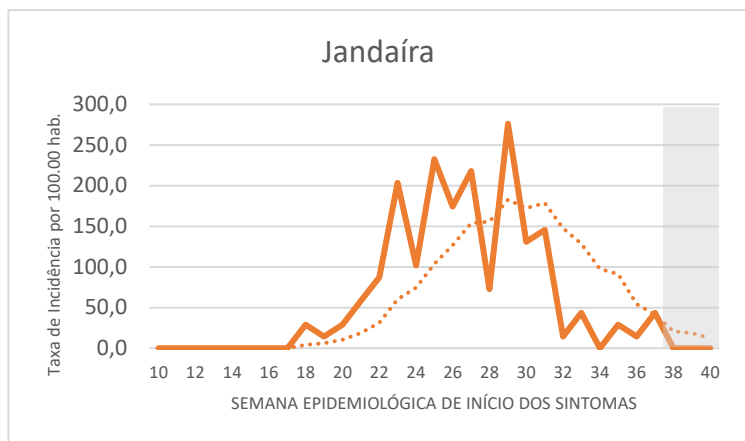
Ielmo Marinho



— Incidência (Linha contínua) 7 por Média Móvel (Linha pontilhada)

Fonte: SUVIGE/CPS/SESAP; SIVEP-Gripe/E-SUS VE-MS; GAL/LACEN-RN; Lab. Privado; Dados extraídos em 29/09/2020 (SE 40) às 23h, sujeitos a alterações.

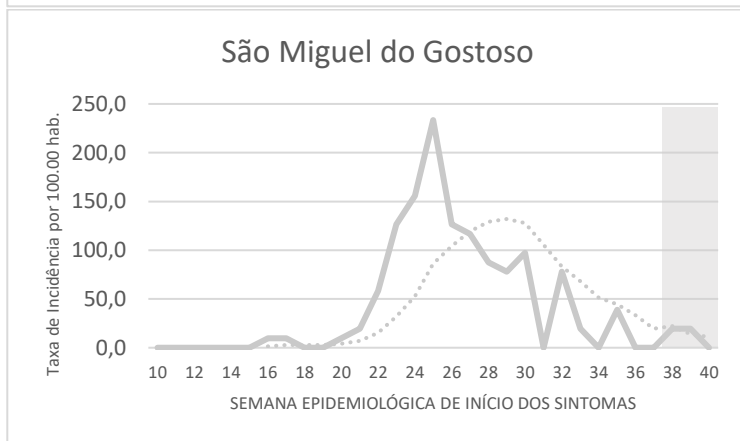
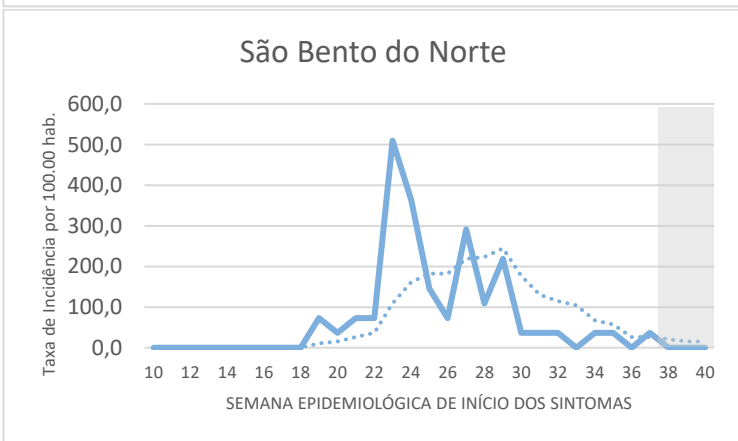
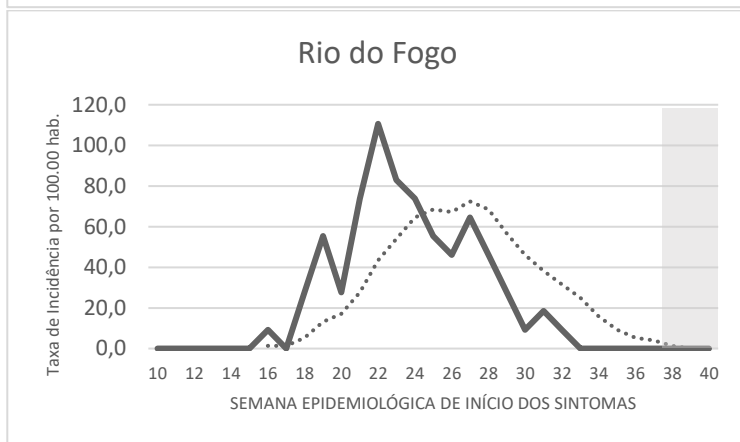
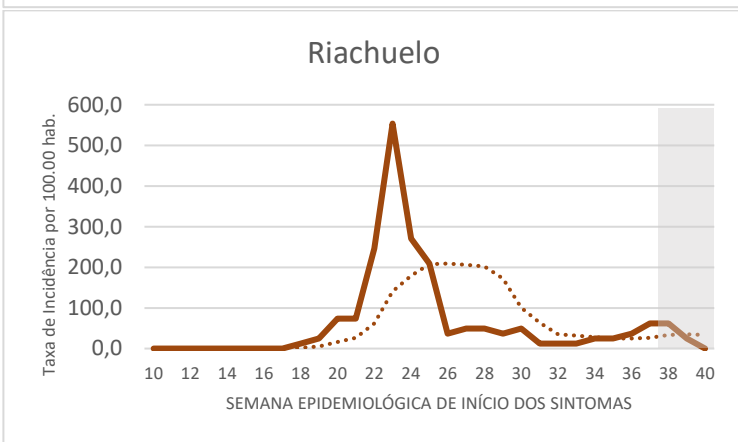
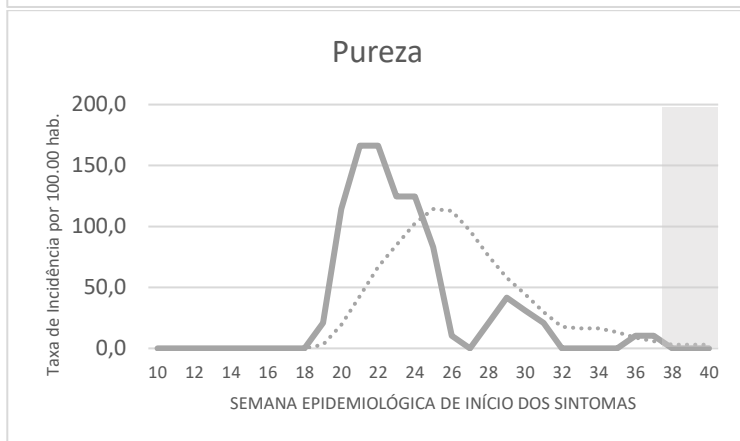
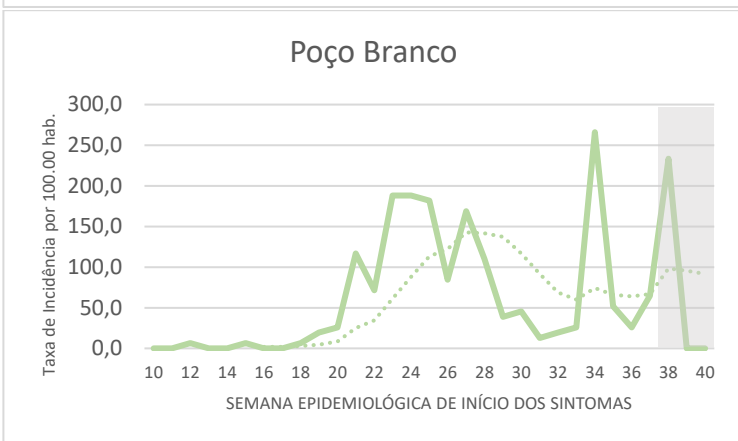
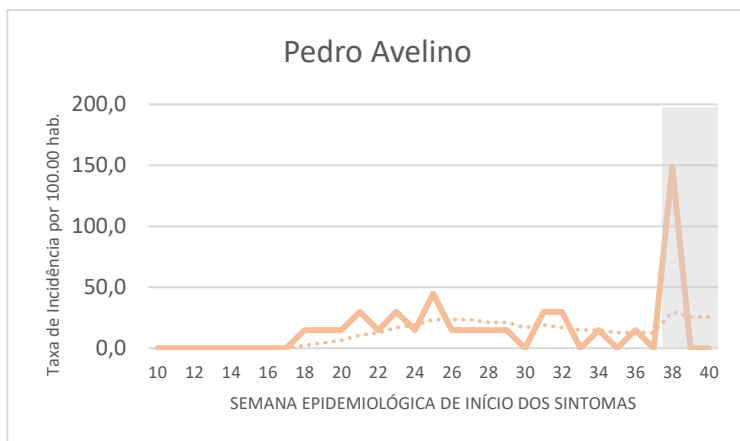




— Incidência (Linha contínua) 7 por Média Móvel (Linha pontilhada)

Fonte: SUVIGE/CPS/SESAP; SIVEP-Gripe/E-SUS VE-MS; GAL/LACEN-RN; Lab. Privado; Dados extraídos em 29/09/2020 (SE 40) às 23h, sujeitos a alterações.

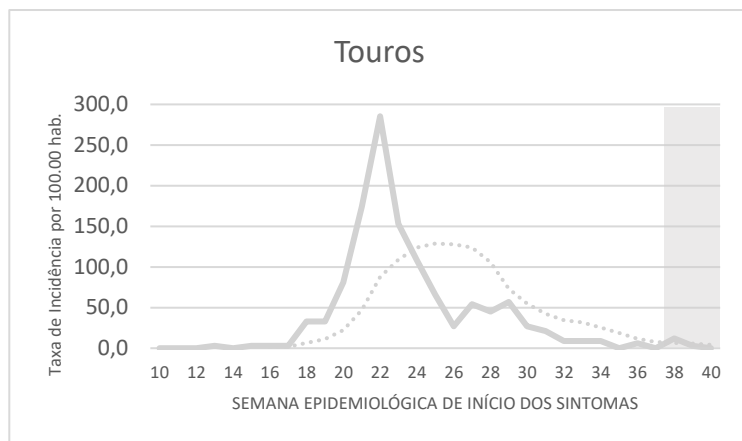
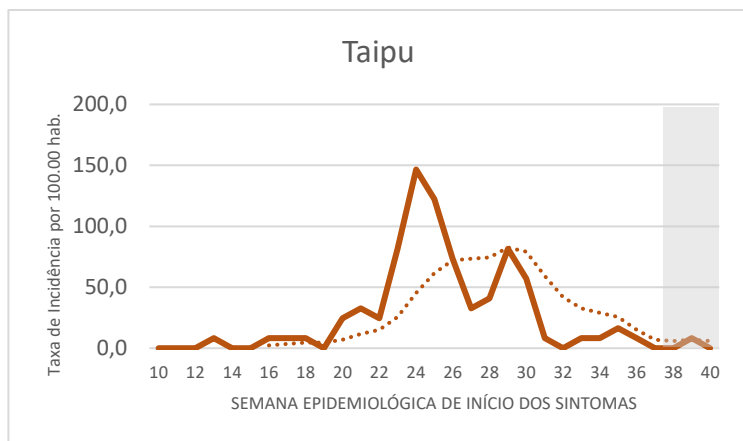




— Incidência (Linha contínua) 7 por Média Móvel (Linha pontilhada)

Fonte: SUVIGE/CPS/SESAP; SIVEP-Gripe/E-SUS VE-MS; GAL/LACEN-RN; Lab. Privado; Dados extraídos em 29/09/2020 (SE 40) às 23h, sujeitos a alterações.





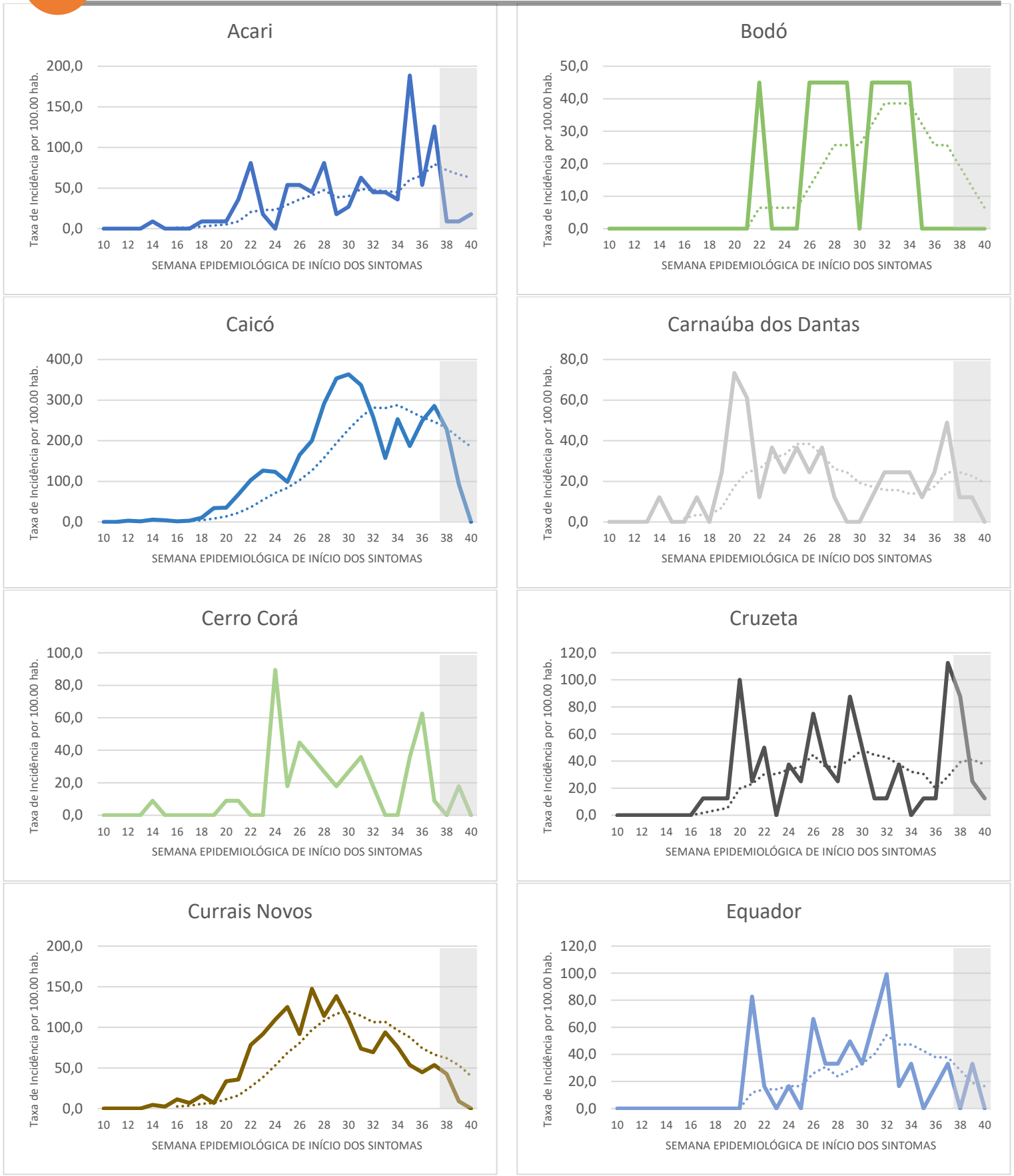
— Incidência (Linha contínua) 7 por Média Móvel (Linha pontilhada)

Fonte: SUVIGE/CPS/SESAP; SIVEP-Gripe/E-SUS VE-MS; GAL/LACEN-RN; Lab. Privado; Dados extraídos em 29/09/2020 (SE 40) às 23h, sujeitos a alterações.





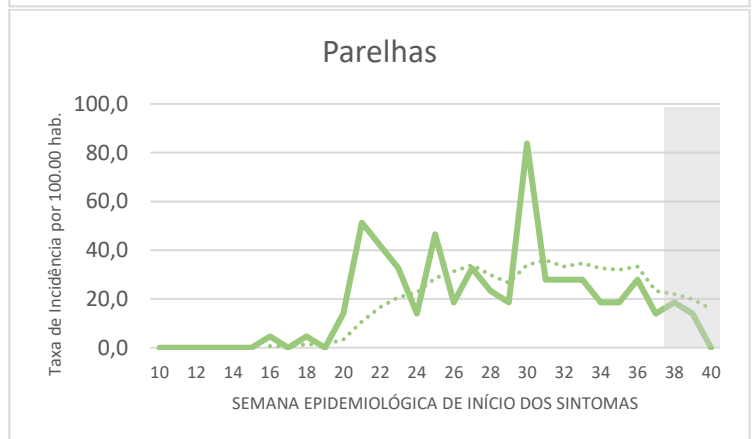
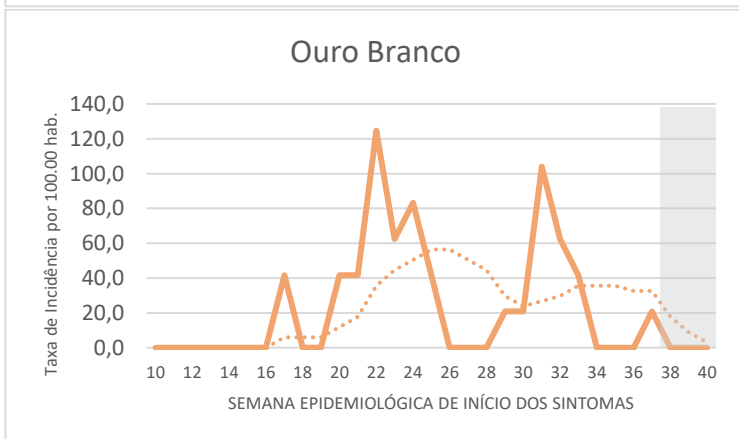
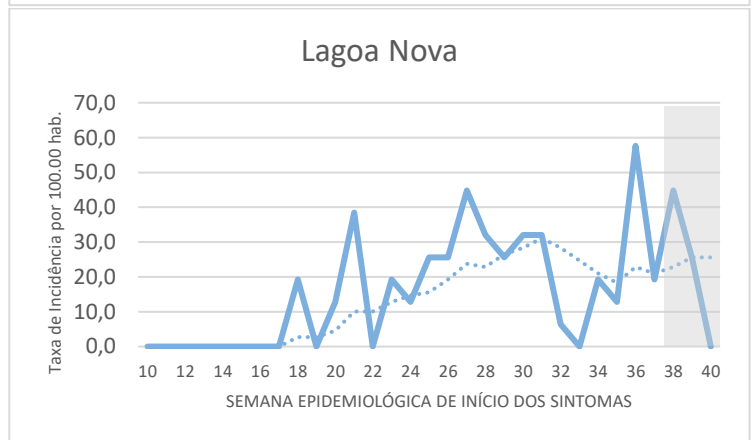
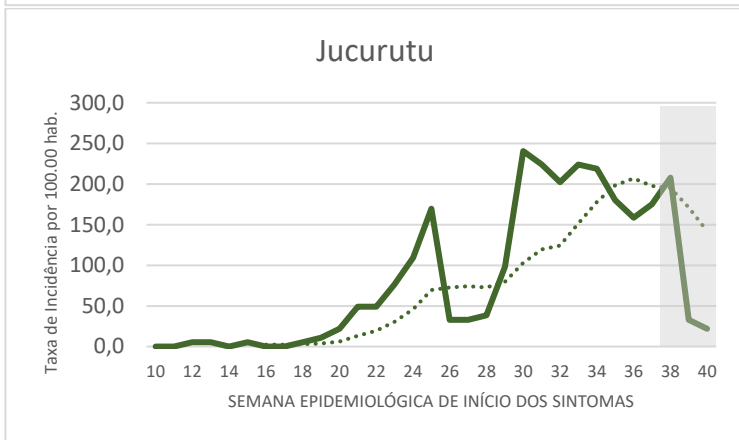
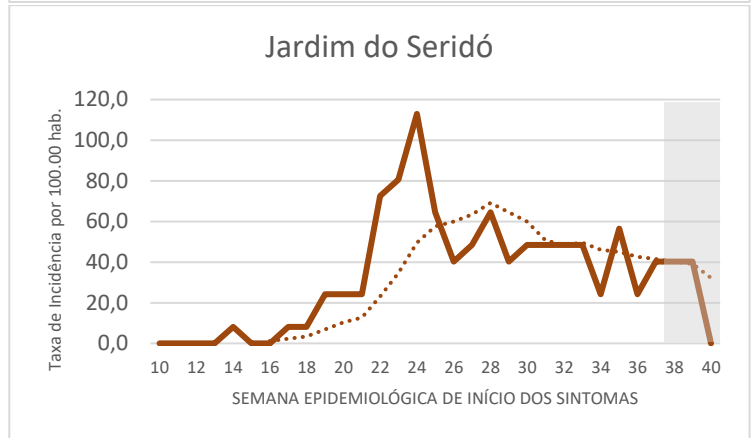
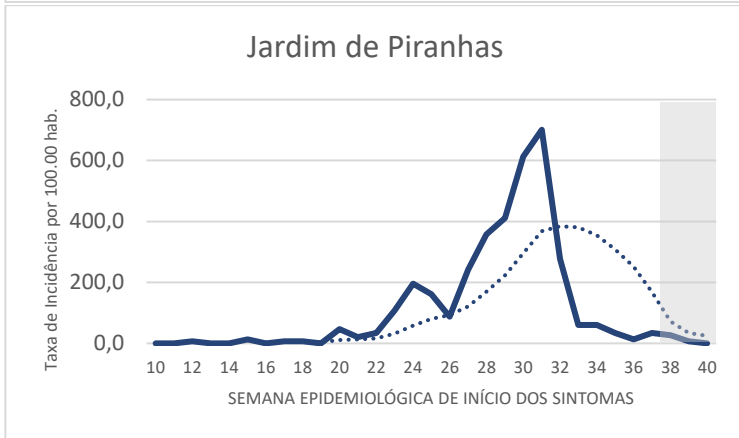
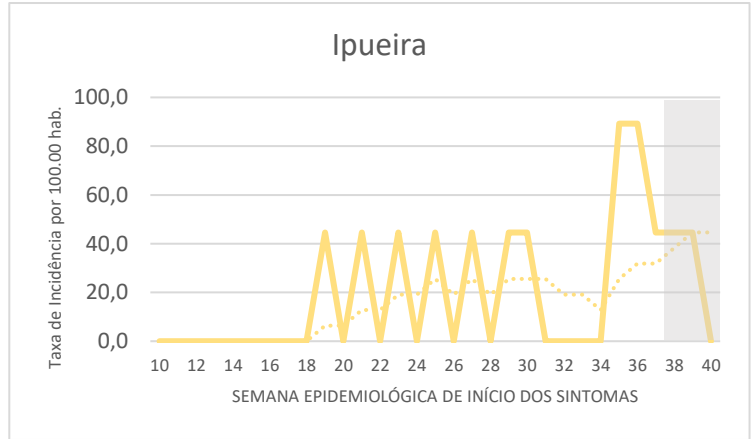
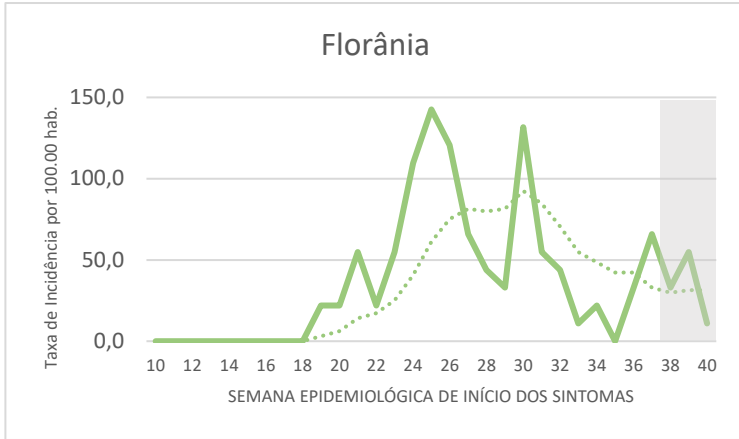
4ª REGIÃO DE SAÚDE - CAICÓ - INCIDÊNCIA DE CASOS DE COVID-19 POR 100.000 HAB.



— Incidência (Linha contínua) 7 por Média Móvel (Linha pontilhada)

Fonte: SUVIGE/CPS/SESAP; SIVEP-Gripe/E-SUS VE-MS; GAL/LACEN-RN; Lab. Privado; Dados extraídos em 29/09/2020 (SE 40) às 23h, sujeitos a alterações.



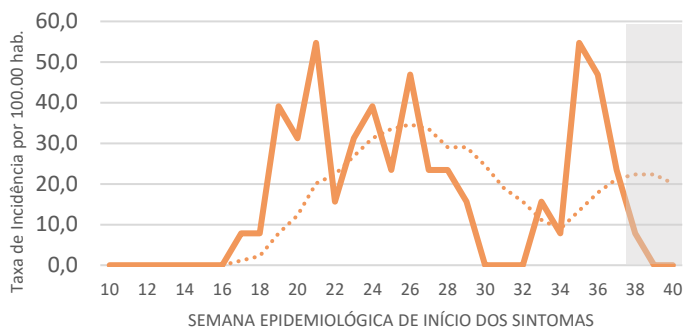


— Incidência (Linha contínua) 7 por Média Móvel (Linha pontilhada)

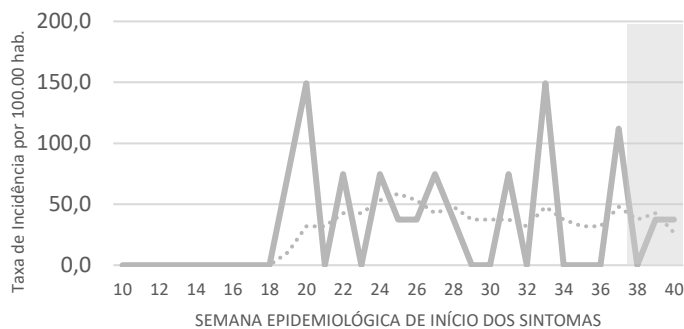
Fonte: SUVIGE/CPS/SESAP; SIVEP-Gripe/E-SUS VE-MS; GAL/LACEN-RN; Lab. Privado; Dados extraídos em 29/09/2020 (SE 40) às 23h, sujeitos a alterações.



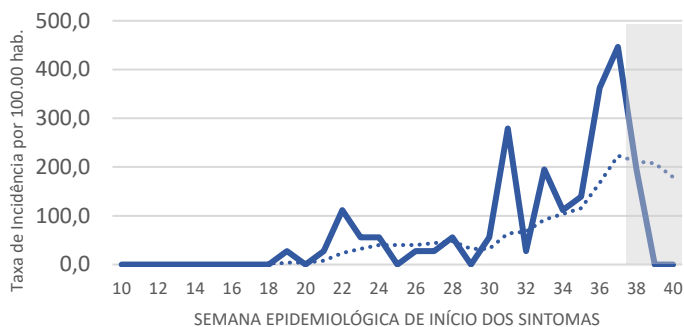
Santana do Matos



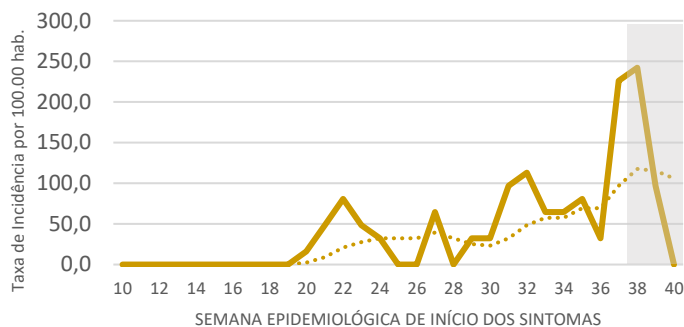
Santana do Seridó



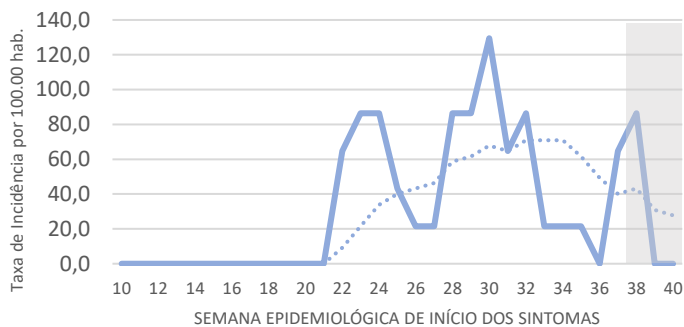
São Fernando



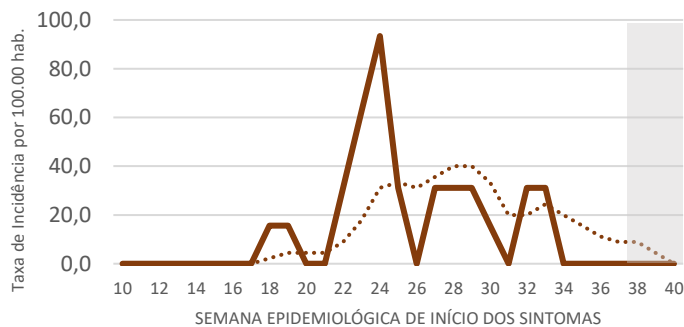
São João do Sabugi



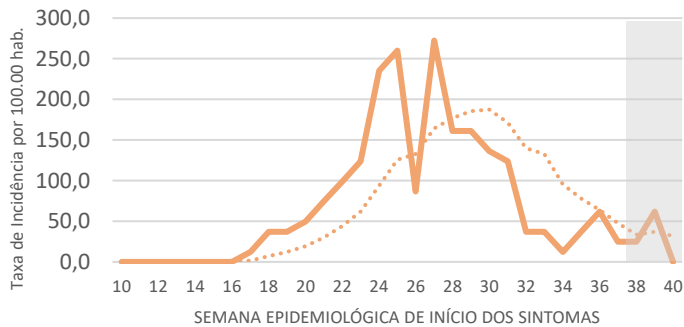
São José do Seridó



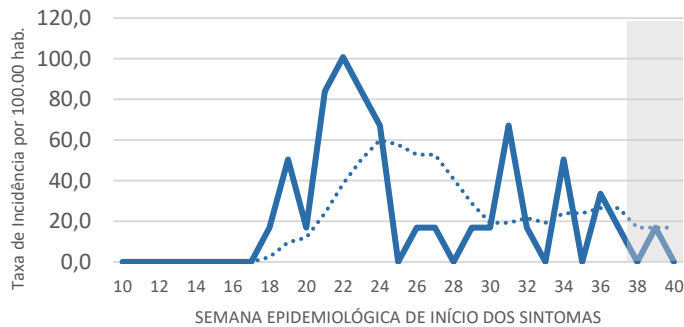
São Vicente



Serra Negra do Norte



Tenente Laurentino Cruz

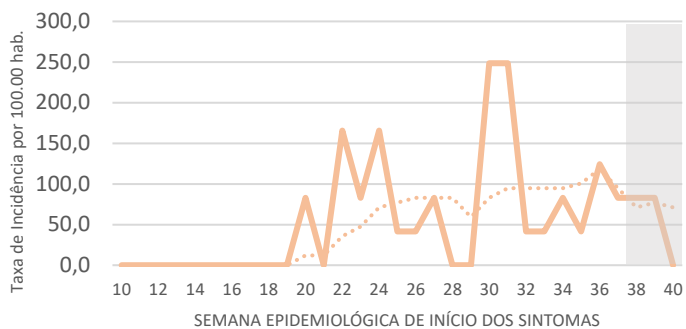


— Incidência (Linha contínua) 7 por Média Móvel (Linha pontilhada)

Fonte: SUVIGE/CPS/SESAP; SIVEP-Gripe/E-SUS VE-MS; GAL/LACEN-RN; Lab. Privado; Dados extraídos em 29/09/2020 (SE 40) às 23h, sujeitos a alterações.



Timbaúba dos Batistas

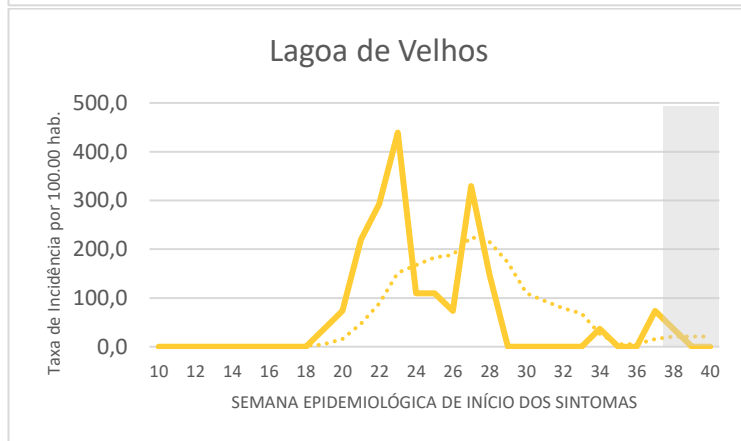
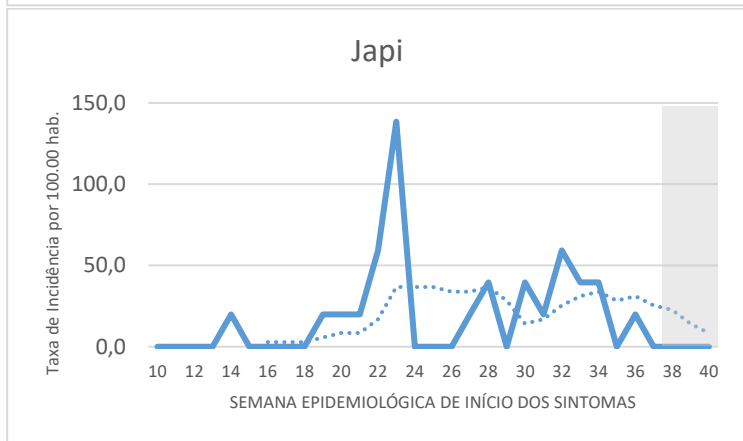
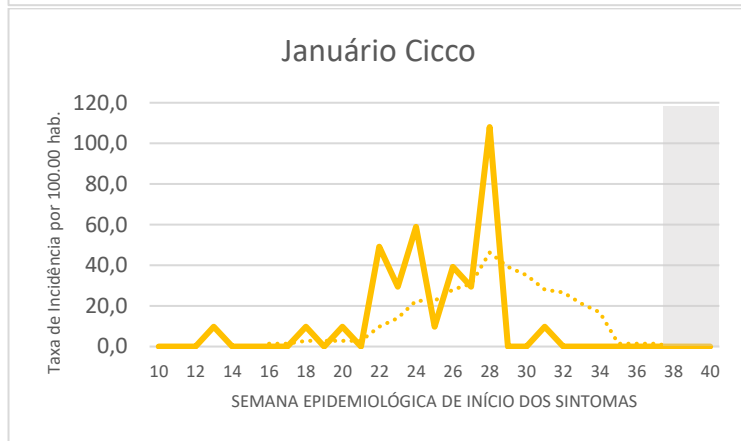
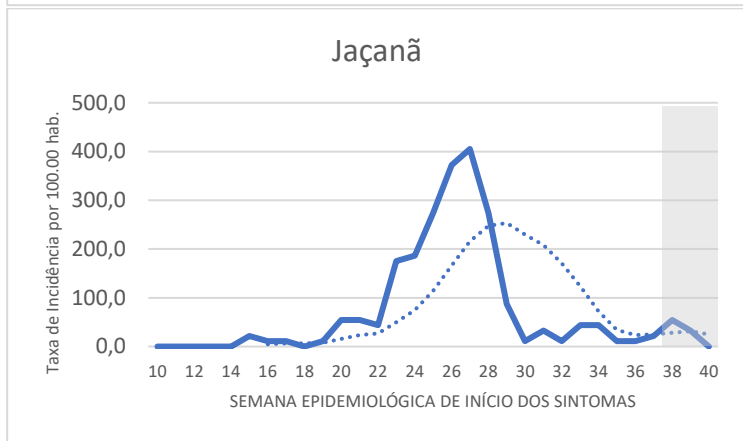
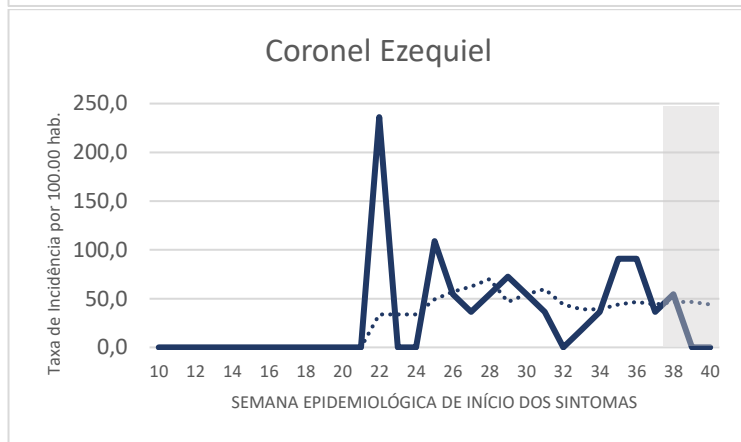
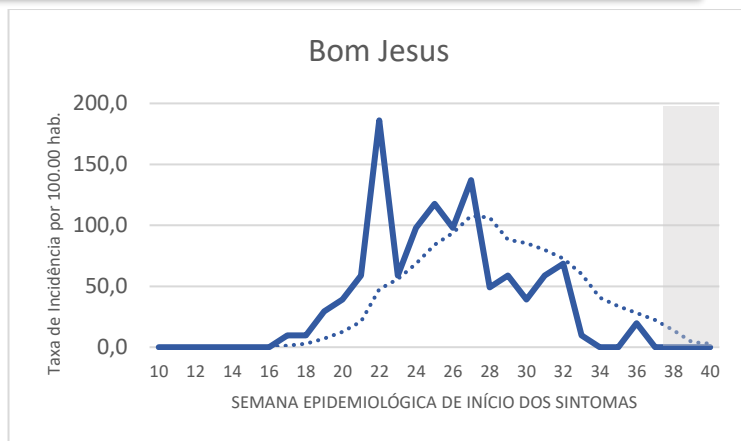
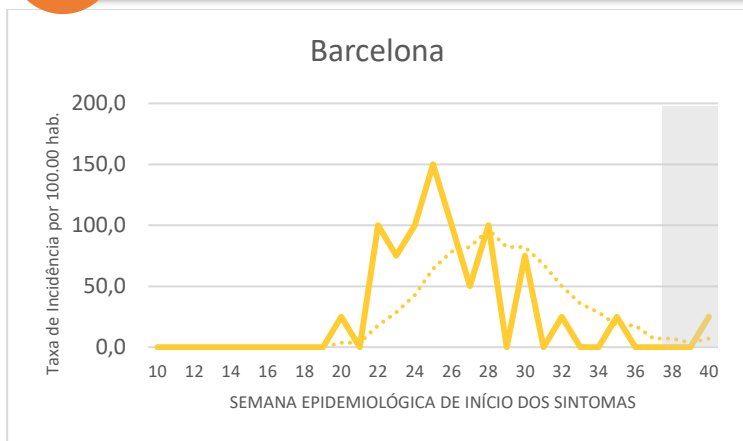


— Incidência (Linha contínua) 7 por Média Móvel (Linha pontilhada)

Fonte: SUVIGE/CPS/SESAP; SIVEP-Gripe/E-SUS VE-MS; GAL/LACEN-RN; Lab. Privado; Dados extraídos em 29/09/2020 (SE 40) às 23h, sujeitos a alterações.



5ª REGIÃO DE SAÚDE - SANTA CRUZ - INCIDÊNCIA DE CASOS DE COVID-19 POR 100.000 HAB.

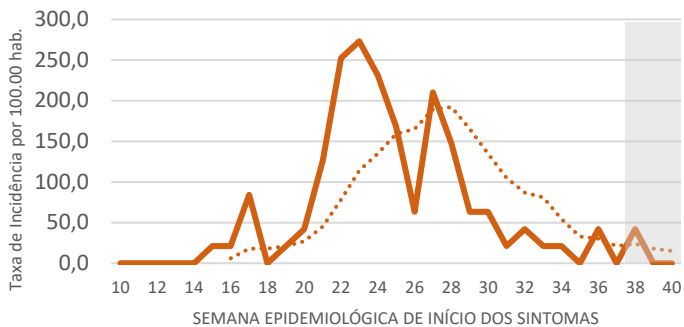


— Incidência (Linha contínua) 7 por Média Móvel (Linha pontilhada)

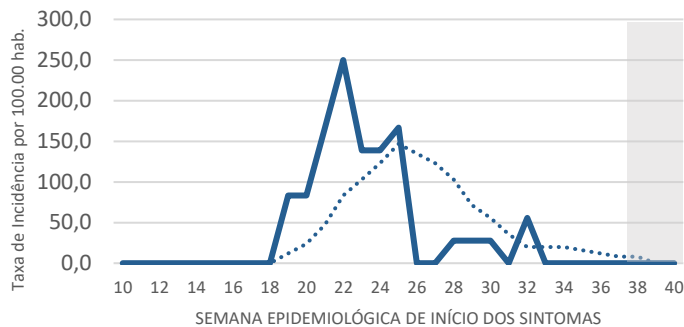
Fonte: SUVIGE/CPS/SESAP; SIVEP-Gripe/E-SUS VE-MS; GAL/LACEN-RN; Lab. Privado; Dados extraídos em 29/09/2020 (SE 40) às 23h, sujeitos a alterações.



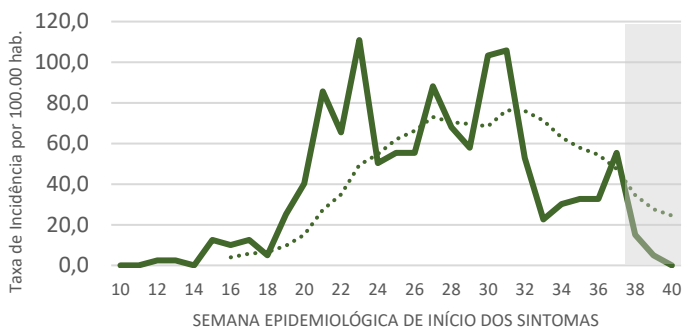
Lajes Pintadas



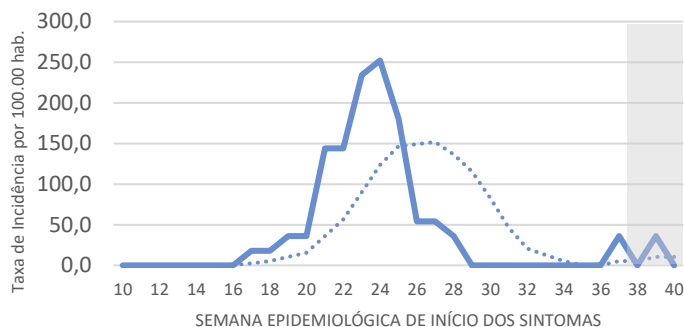
Ruy Barbosa



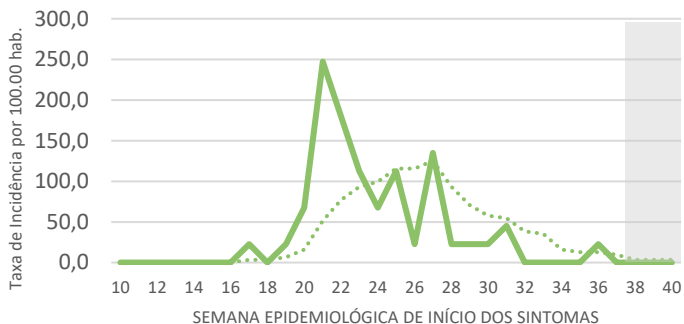
Santa Cruz



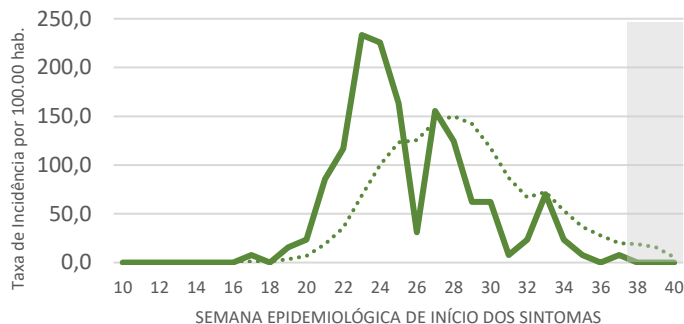
Santa Maria



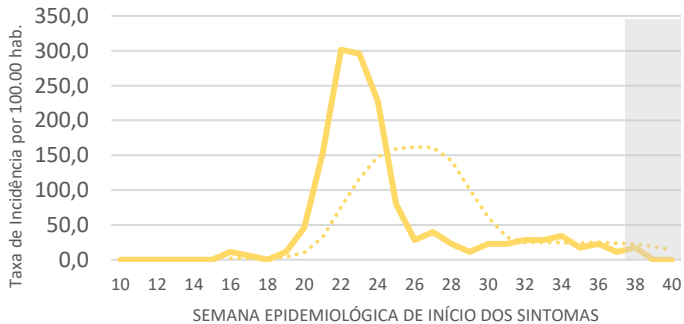
São Bento do Trairí



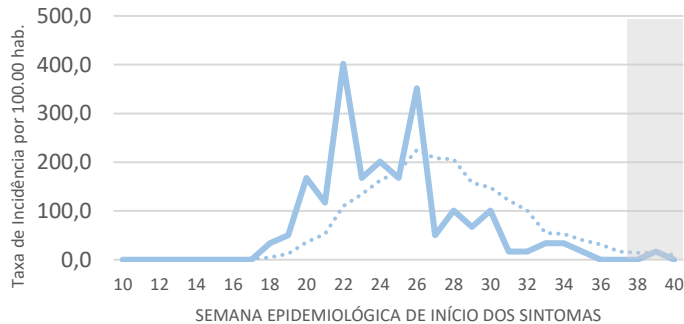
São José do Campestre



São Paulo do Potengi



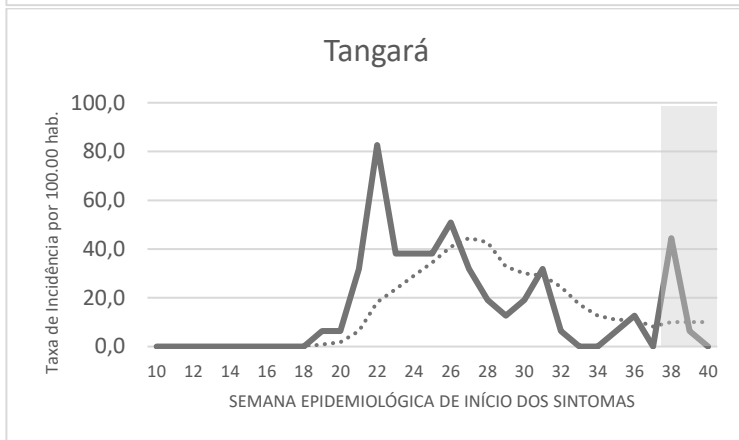
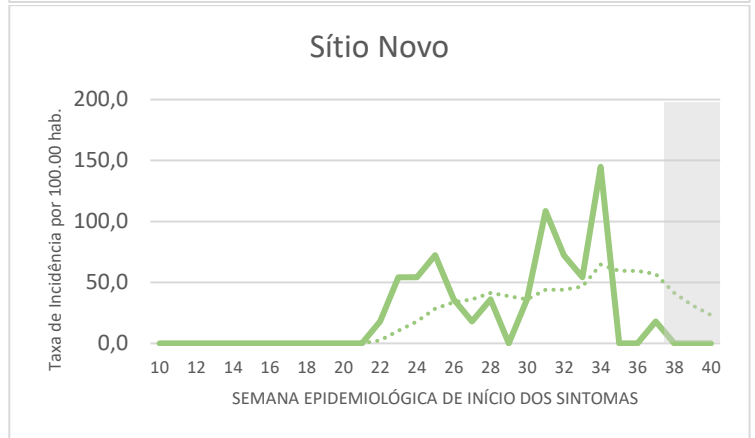
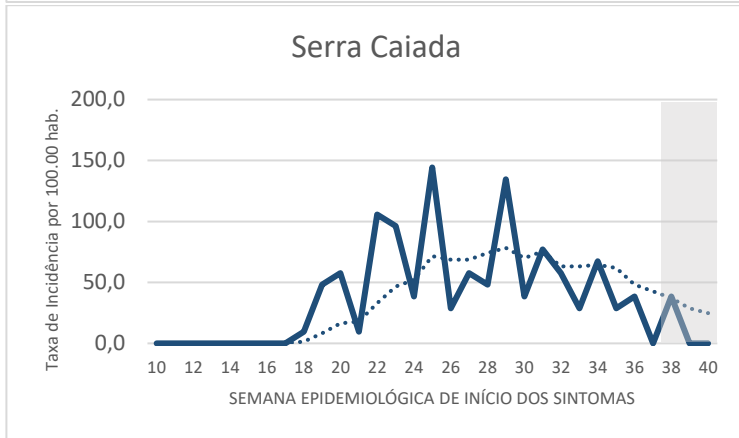
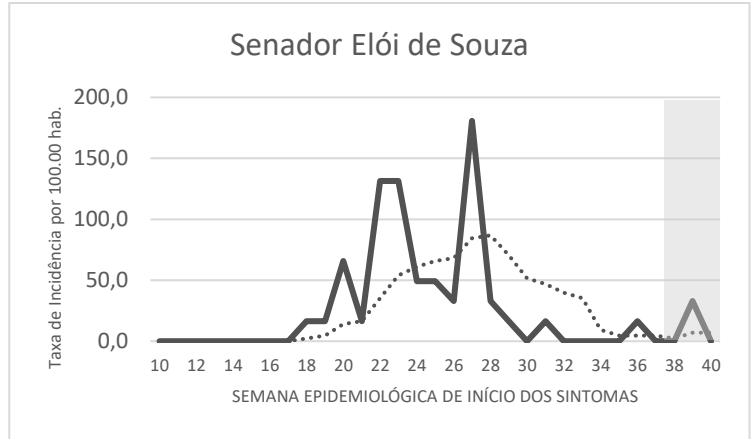
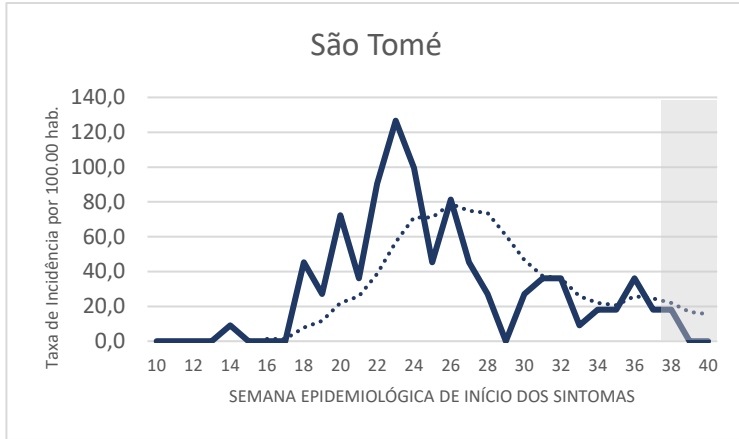
São Pedro



— Incidência (Linha contínua) 7 por Média Móvel (Linha pontilhada)

Fonte: SUVIGE/CPS/SESAP; SIVEP-Gripe/E-SUS VE-MS; GAL/LACEN-RN; Lab. Privado; Dados extraídos em 29/09/2020 (SE 40) às 23h, sujeitos a alterações.





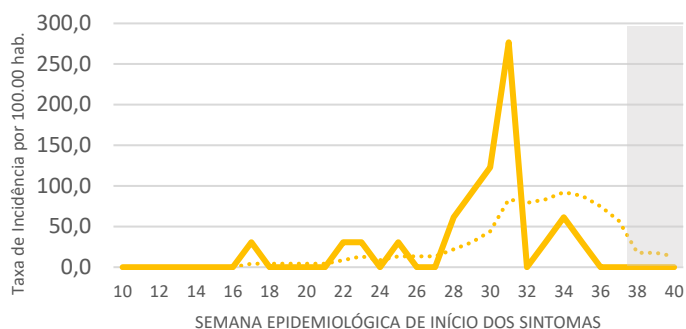
— Incidência (Linha contínua) 7 por Média Móvel (Linha pontilhada)

Fonte: SUVIGE/CPS/SESAP; SIVEP-Gripe/E-SUS VE-MS; GAL/LACEN-RN; Lab. Privado; Dados extraídos em 29/09/2020 (SE 40) às 23h, sujeitos a alterações.

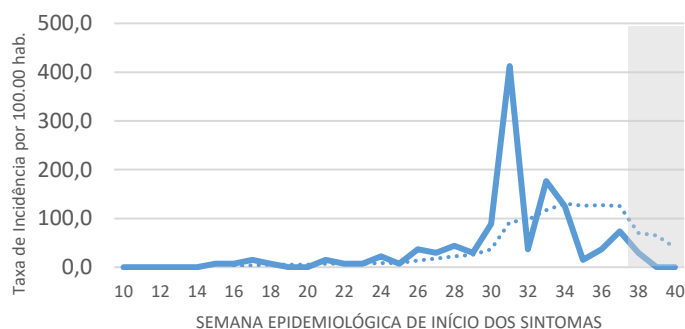


6ª REGIÃO DE SAÚDE - PAU DOS FERROS - INCIDÊNCIA DE CASOS DE COVID-19 POR 100.000 HAB.

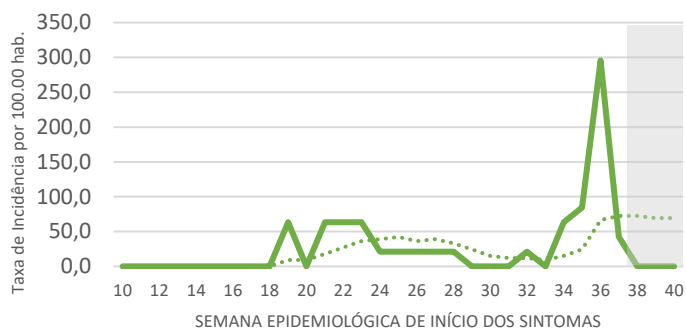
Água Nova



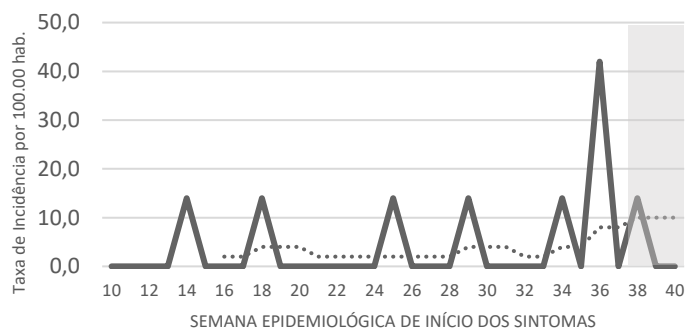
Alexandria



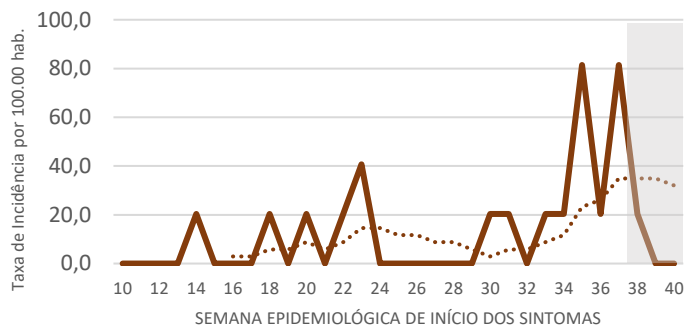
Almino Afonso



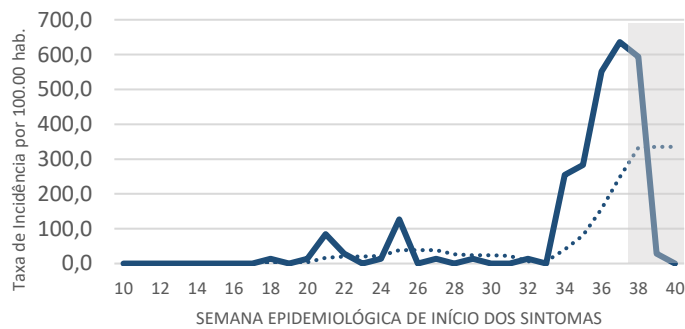
Antônio Martins



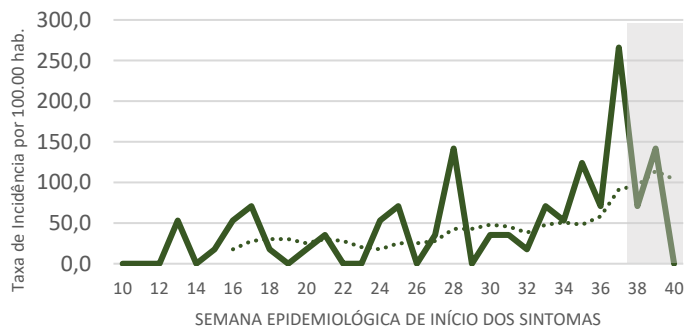
Coronel João Pessoa



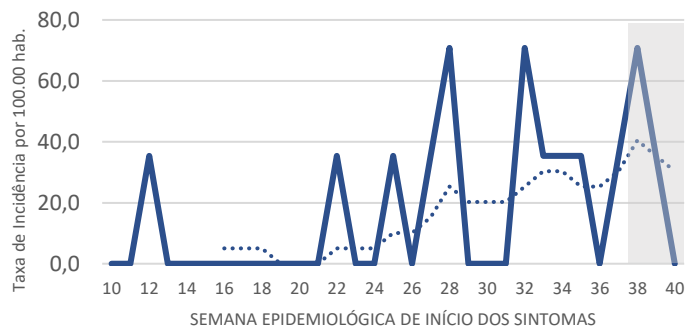
Doutor Severiano



Encanto



Francisco Dantas

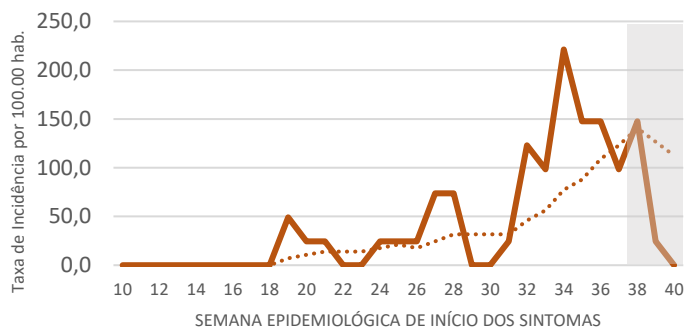


— Incidência (Linha contínua) 7 por Média Móvel (Linha pontilhada)

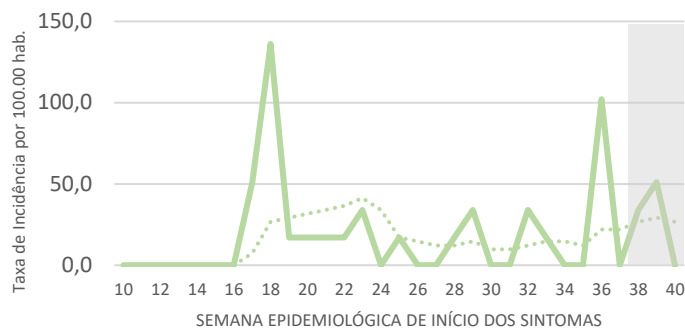
Fonte: SUVIGE/CPS/SESAP; SIVEP-Gripe/E-SUS VE-MS; GAL/LACEN-RN; Lab. Privado; Dados extraídos em 29/09/2020 (SE 40) às 23h, sujeitos a alterações.



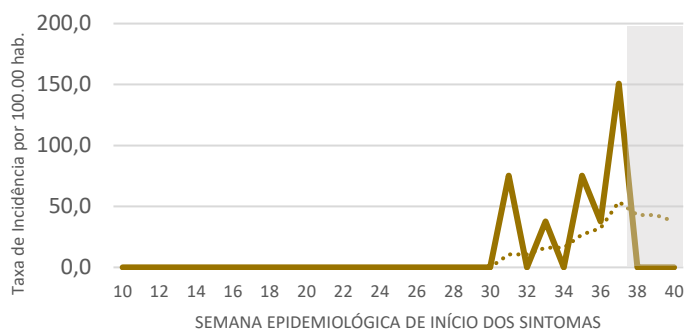
Frutuoso Gomes



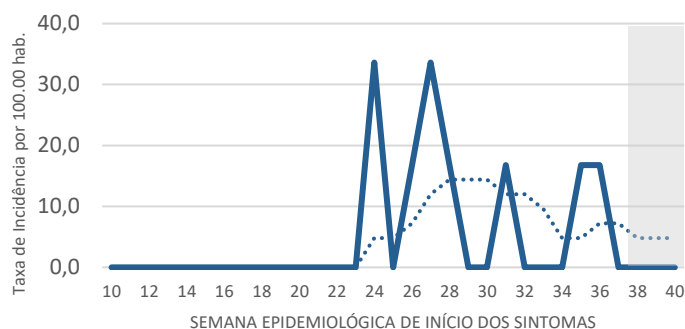
Itaú



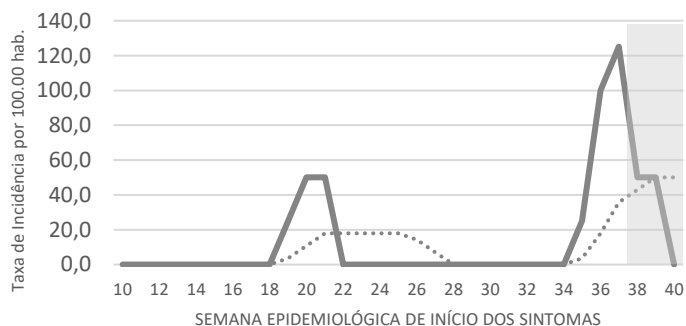
João Dias



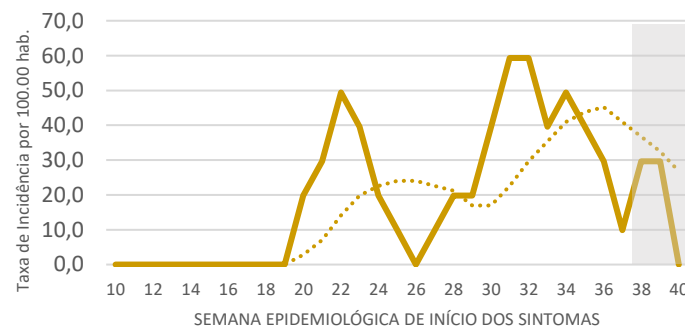
José da Penha



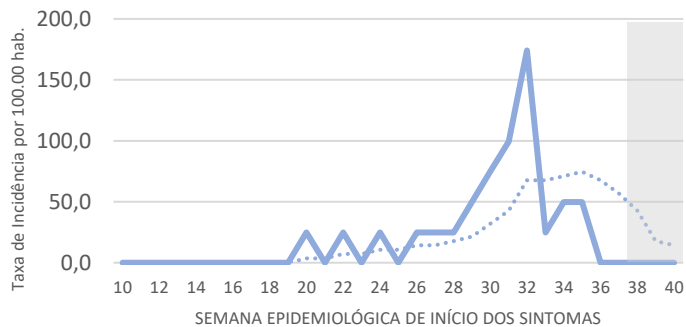
Lucrecia



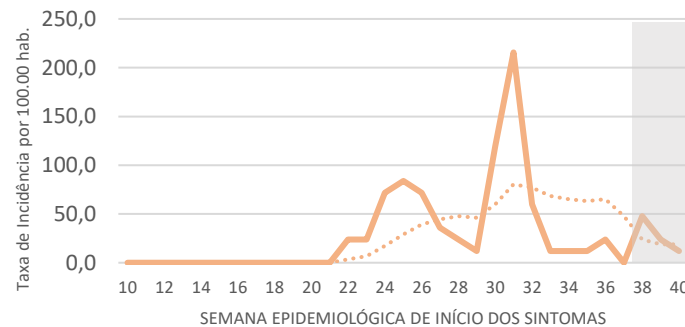
Luís Gomes



Major Sales



Marcelino Vieira

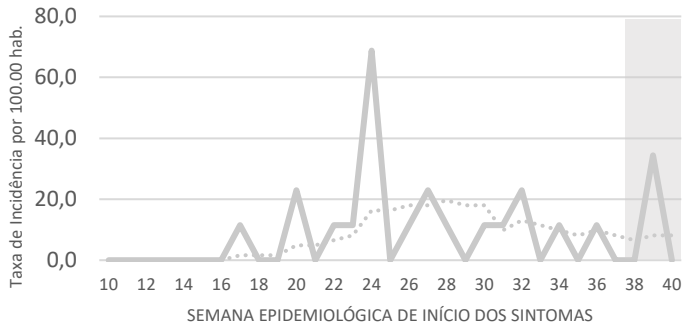


— Incidência (Linha contínua) 7 por Média Móvel (Linha pontilhada)

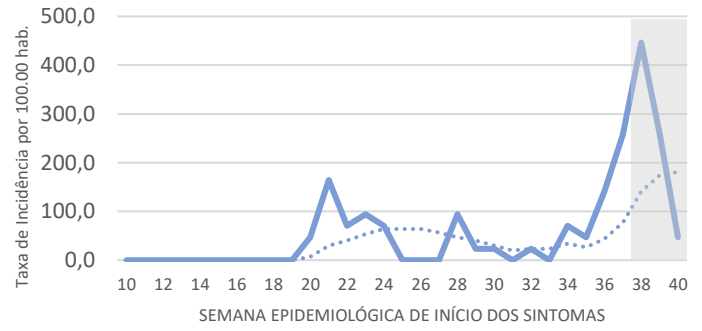
Fonte: SUVIGE/CPS/SESAP; SIVEP-Gripe/E-SUS VE-MS; GAL/LACEN-RN; Lab. Privado; Dados extraídos em 29/09/2020 (SE 40) às 23h, sujeitos a alterações.



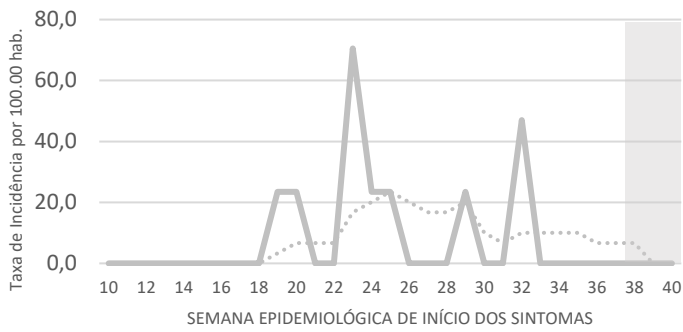
Martins



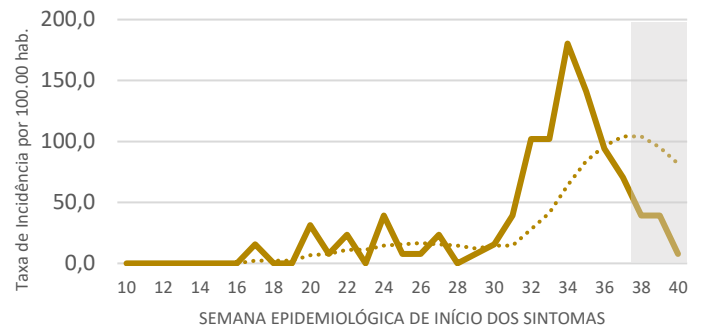
Olho-d'Água do Borges



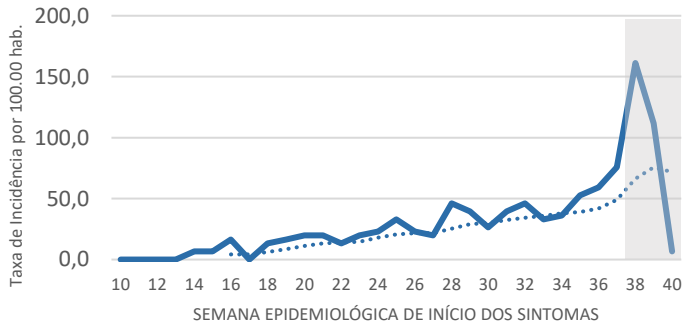
Paraná



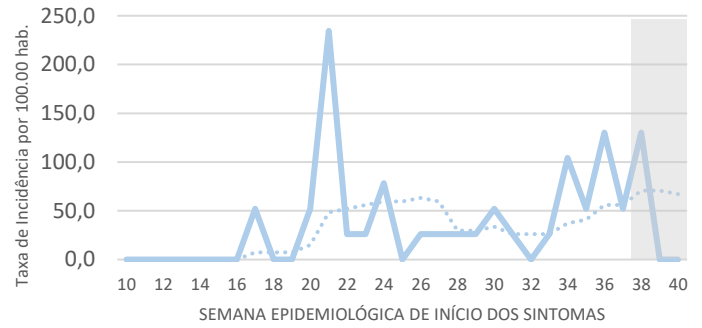
Patu



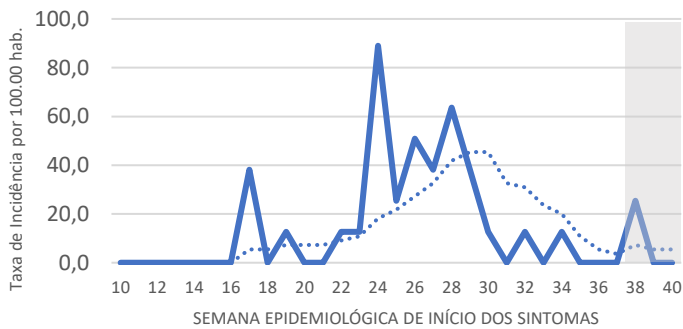
Pau dos Ferros



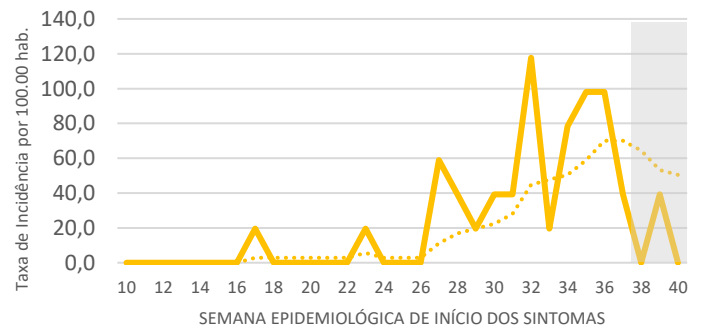
Pilões



Portalegre

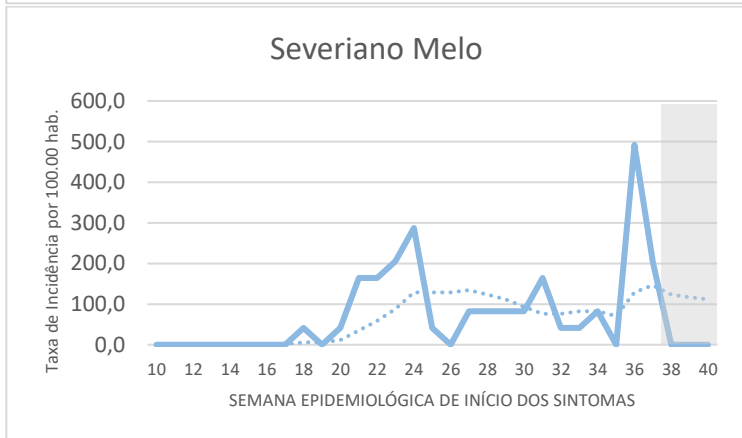
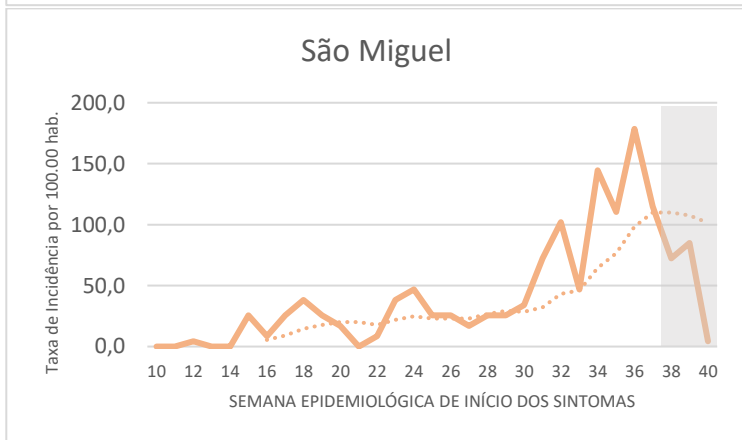
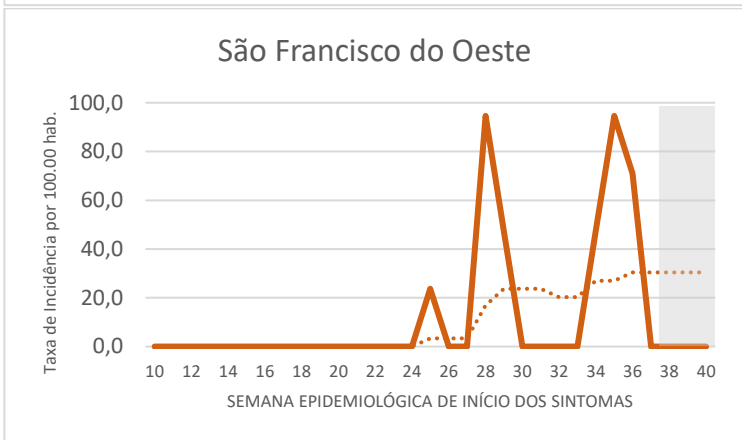
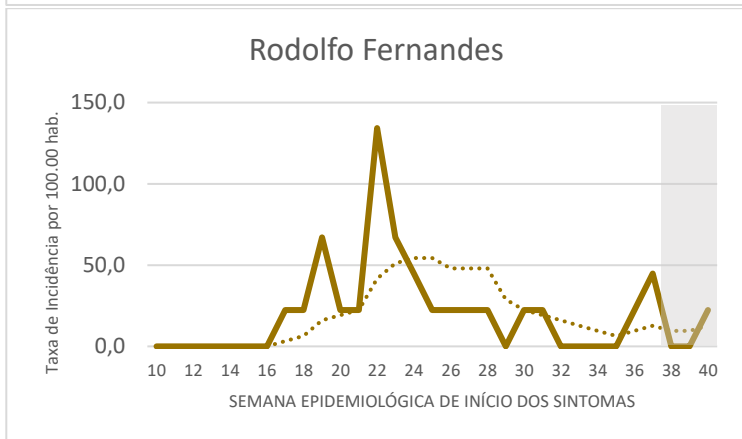
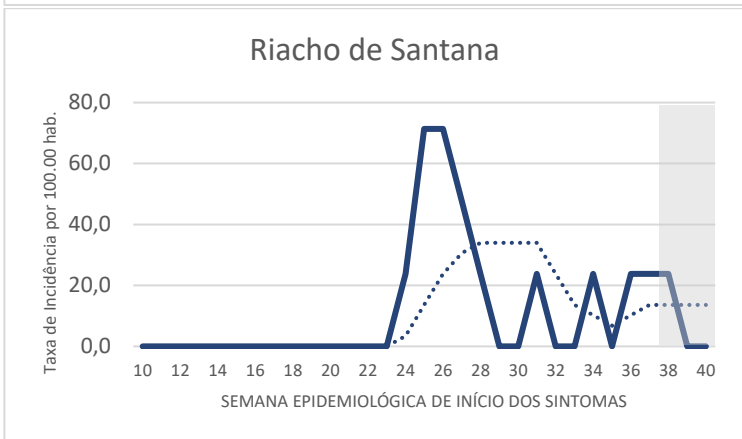
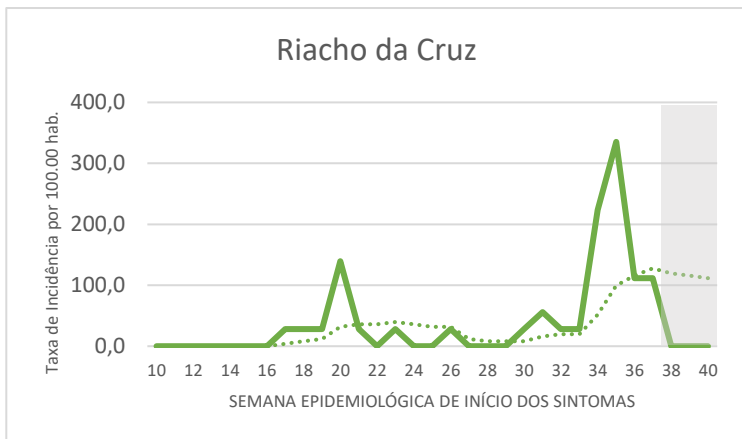
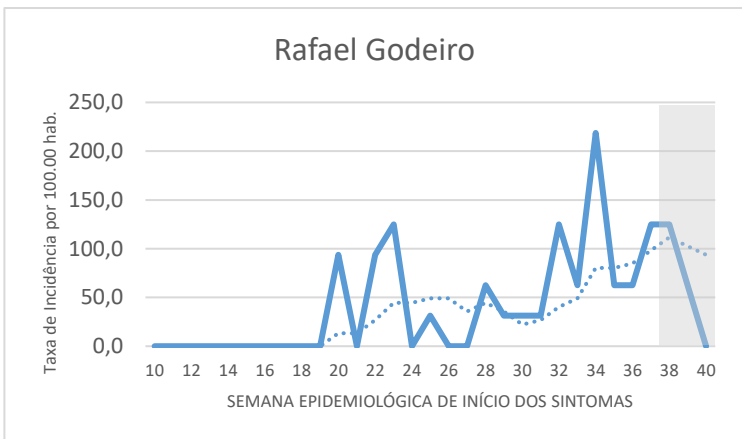


Rafael Fernandes



— Incidência (Linha contínua) 7 por Média Móvel (Linha pontilhada)

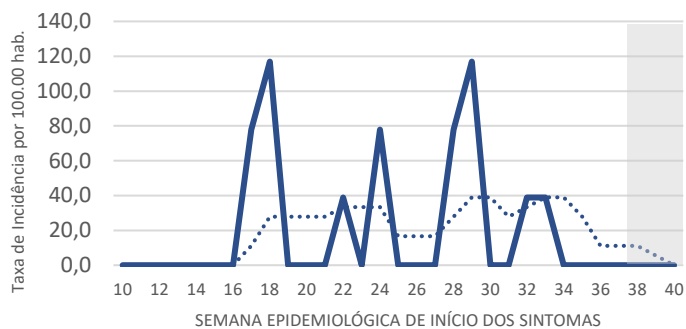




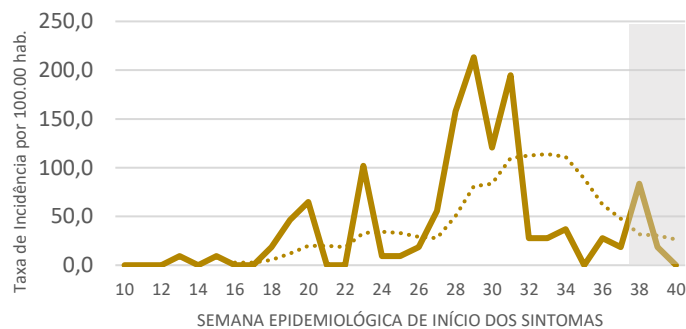
— Incidência (Linha contínua) 7 por Média Móvel (Linha pontilhada)



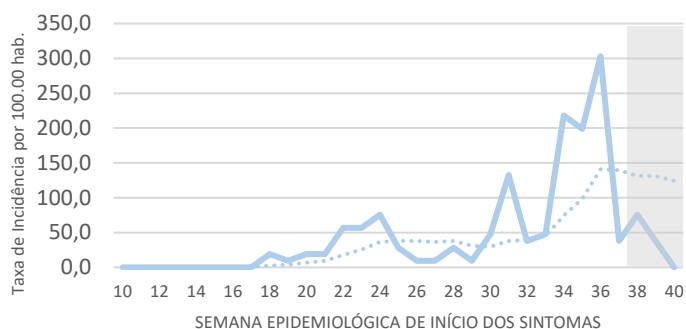
Taboleiro Grande



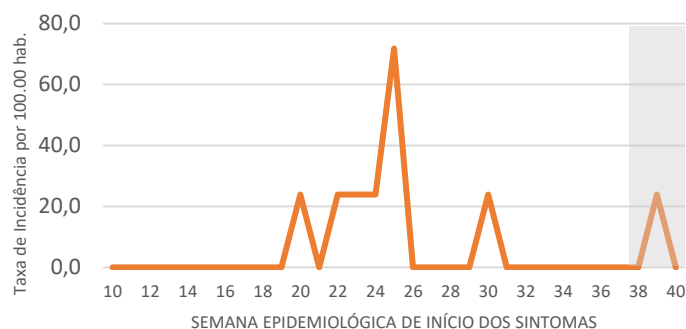
Tenente Ananias



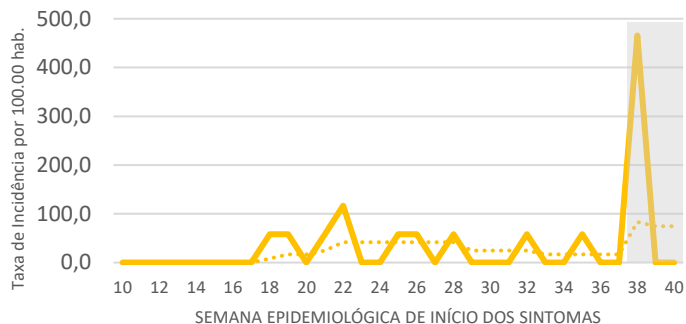
Umarizal



Venha-Ver



Viçosa



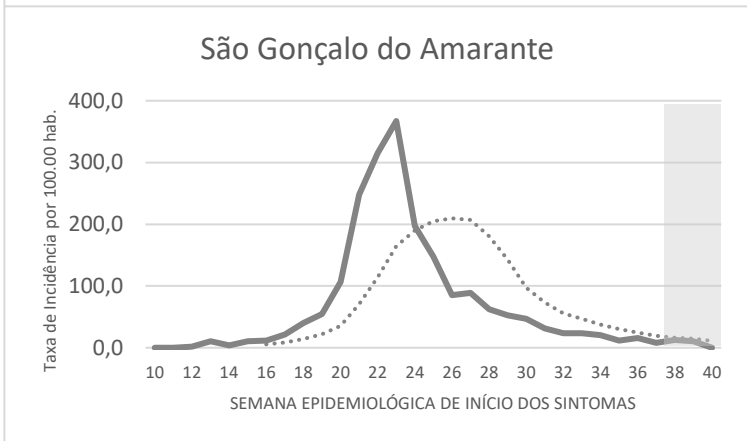
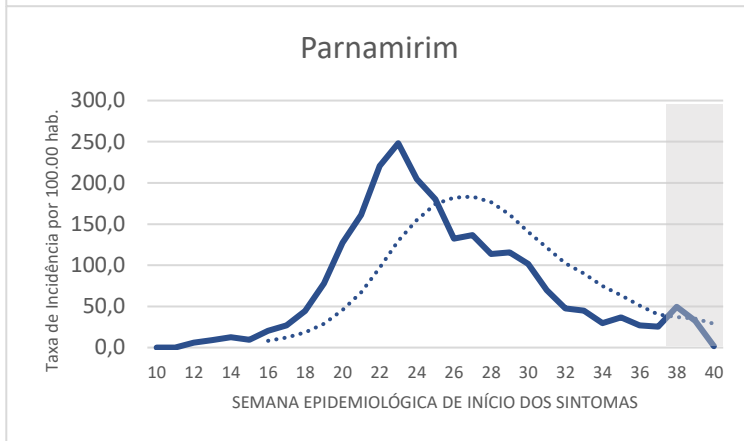
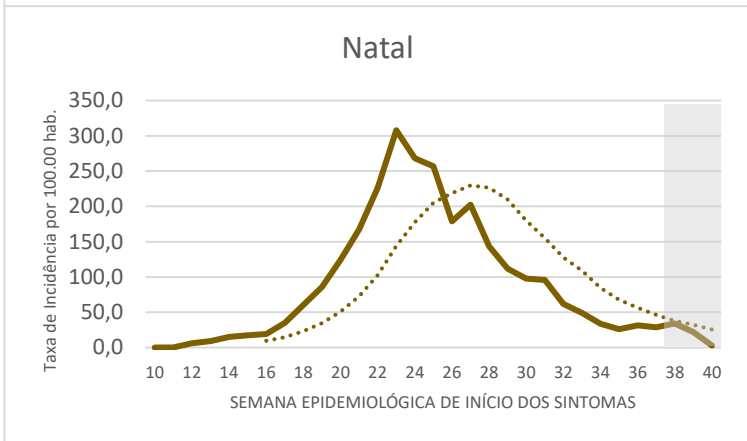
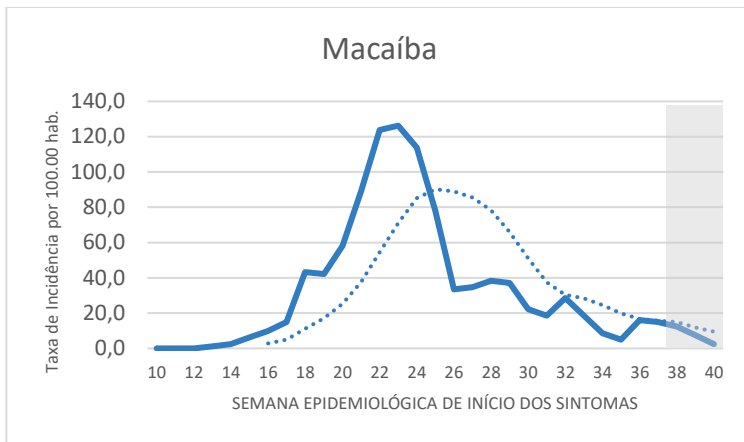
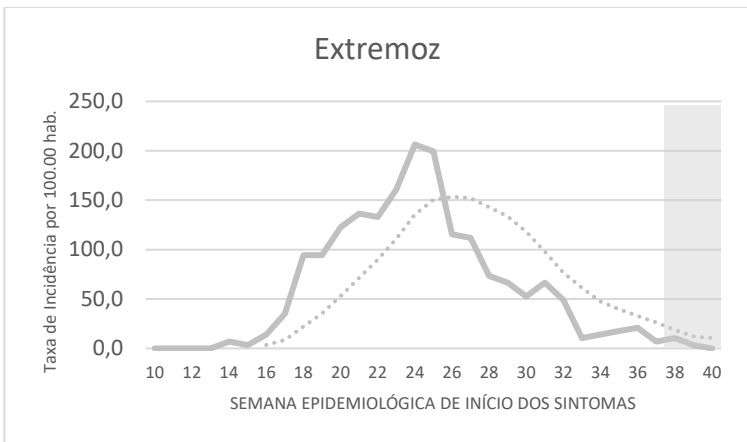
— Incidência (Linha contínua) 7 por Média Móvel (Linha pontilhada)

Fonte: SUVIGE/CPS/SESAP; SIVEP-Gripe/E-SUS VE-MS; GAL/LACEN-RN; Lab. Privado; Dados extraídos em 29/09/2020 (SE 40) às 23h, sujeitos a alterações.





7ª REGIÃO DE SAÚDE - METROPOLITANA - INCIDÊNCIA DE CASOS DE COVID-19 POR 100.000 HAB.



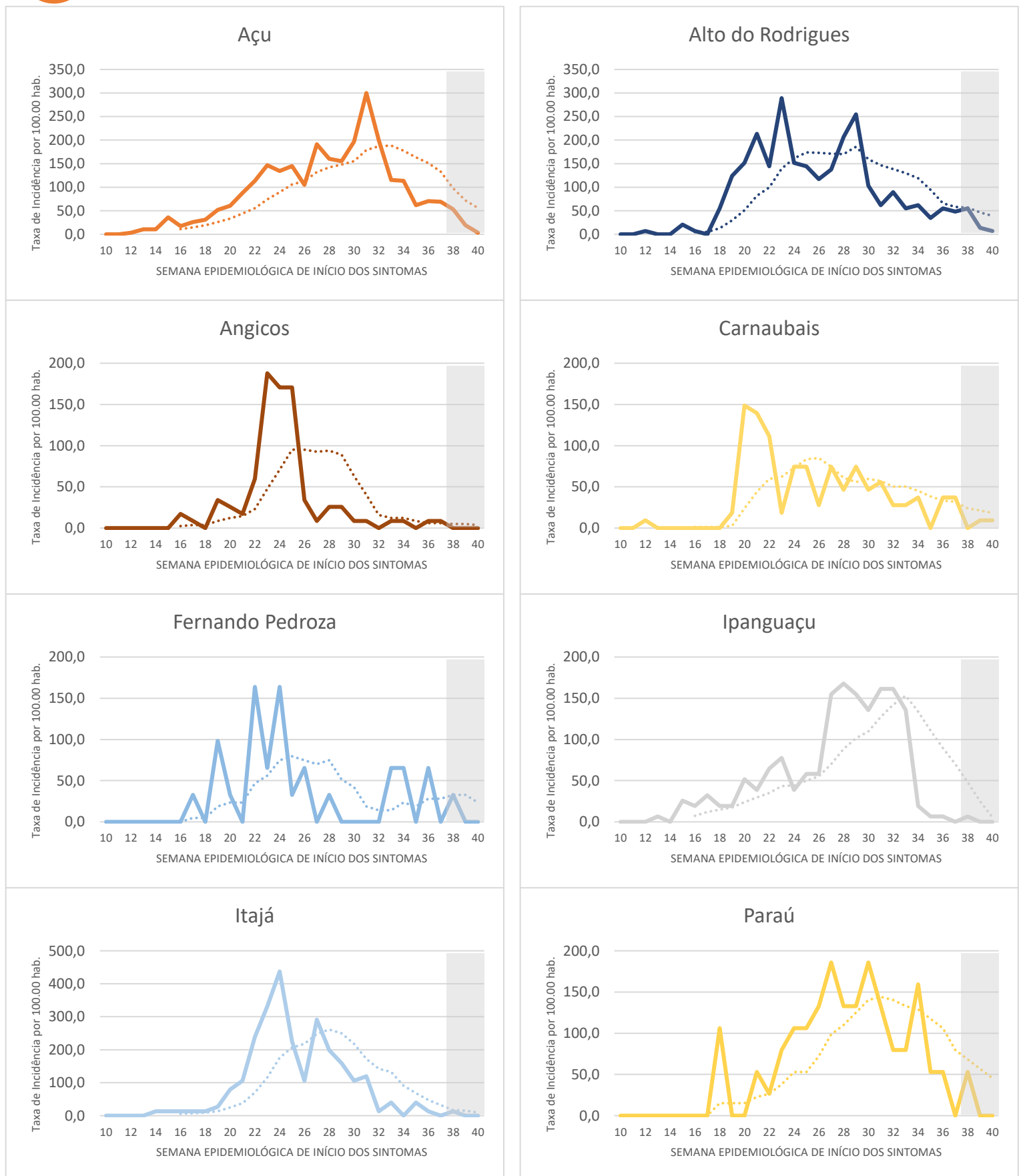
— Incidência (Linha contínua) 7 por Média Móvel (Linha pontilhada)

Fonte: SUVIGE/CPS/SESAP; SIVEP-Gripe/E-SUS VE-MS; GAL/LACEN-RN; Lab. Privado; Dados extraídos em 29/09/2020 (SE 40) às 23h, sujeitos a alterações.





8ª REGIÃO DE SAÚDE - AÇU - INCIDÊNCIA DE CASOS DE COVID-19 POR 100.000 HAB.

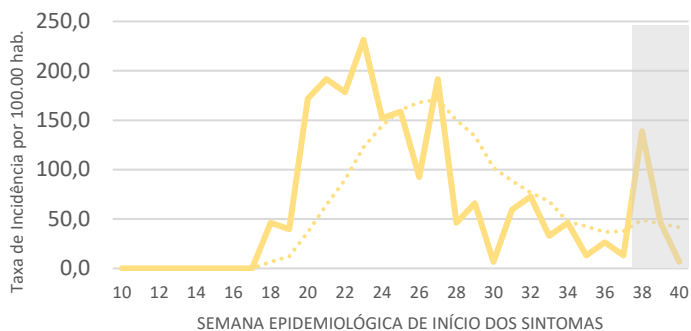


— Incidência (Linha contínua) 7 por Média Móvel (Linha pontilhada)

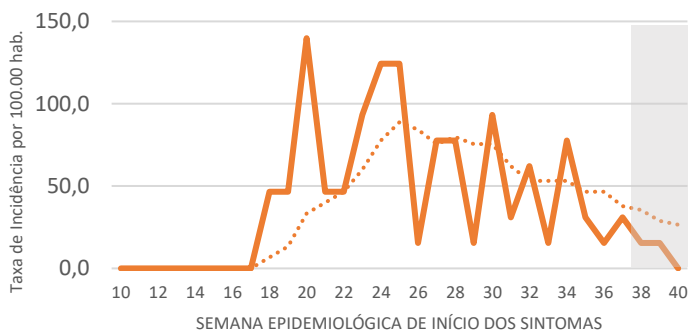
Fonte: SUVIGE/CPS/SESAP; SIVEP-Gripe/E-SUS VE-MS; GAL/LACEN-RN; Lab. Privado; Dados extraídos em 29/09/2020 (SE 40) às 23h, sujeitos a alterações.



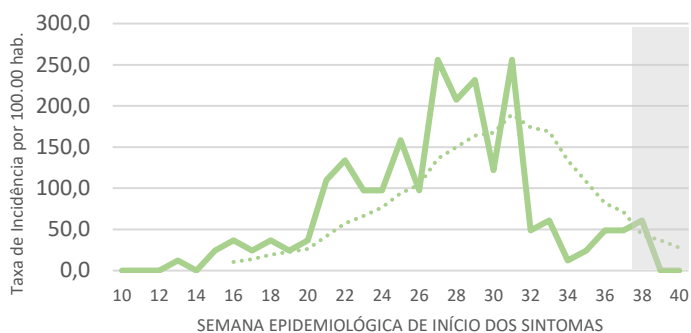
Pendências



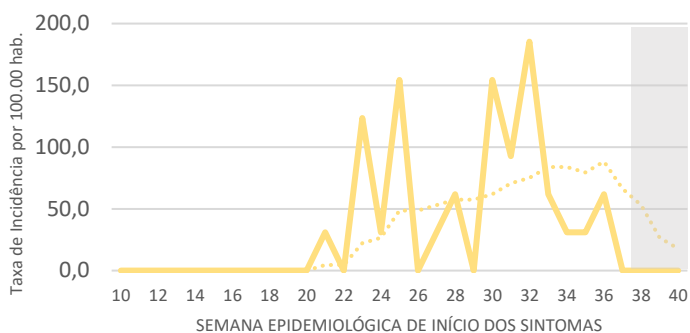
Porto do Mangue



São Rafael



Triunfo Potiguar



— Incidência (Linha contínua) 7 por Média Móvel (Linha pontilhada)

Fonte: SUVIGE/CPS/SESAP; SIVEP-Gripe/E-SUS VE-MS; GAL/LACEN-RN; Lab. Privado; Dados extraídos em 29/09/2020 (SE 40) às 23h, sujeitos a alterações.





FIQUE CONECTADO COM A SESAP-RN E PARCEIROS

ACESSE MAIS INFORMAÇÕES NO SITE DA SESAP E
AOS ARQUIVOS DOS DADOS DETALHADOS

<http://www.saude.rn.gov.br/>

ACESSE AO APLICATIVO
TO DE OLHO

<https://todeolho.mprn.mp.br/#/>

ACESSE AO PAINEL DE
MONITORAMENTO
CORONAVÍRUS RN

<https://covid.lais.ufrn.br/>

ACESSE O PORTAL DO RN
SOBRE O COVID-19

<https://portalcovid19.saude.rn.gov.br/>

Informe Epidemiológico - COVID - 19

Monitoramento dos casos de COVID-19

Ano 2020

SECRETARIA DE ESTADO DA SAÚDE PÚBLICA

Av. Marechal Deodoro da Fonseca, 730 - Centro, Natal/RN

Secretário de Estado da Saúde Pública: Cipriano Maia de Vasconcelos

COORDENADORIA DE PROMOÇÃO À SAÚDE

Coordenadora: Neuma Lúcia de Oliveira

SUBCOORDENADORIA DE VIGILÂNCIA EPIDEMIOLÓGICA - SUVIGE/RN

Subcoordenadora: Alessandra Lucchesi De Menezes Xavier Franco

Centro de Informações Estratégicas de Vigilância em Saúde

Maria Suêly Lopes Correia Pereira

Marcos Sergio de Araújo Guerra

Stella Rosa de Sousa Leal

Valeska Daliane Souto de Souza

Viviane Fernandes de Medeiros

Ximemya Glauce da Cunha Freire Lopes

Natalia Raiane Silva Vieira

Equipe de Apoio

Isac Davidson Santiago Fernandes Pimenta

Ana Isabela Lopes Sales Moioli

Gabriela de Souza Dantas

Maria Carolina Silva Pontes

ELABORAÇÃO DO INFORME EPIDEMIOLÓGICO

Alessandra Lucchesi De Menezes Xavier Franco

Isac Davidson Santiago Fernandes Pimenta

Ana Isabela Lopes Sales Moioli

Gabriela de Souza Dantas

Maria Carolina Silva Pontes

